

# The Fort Ord Rec Trail and Greenway

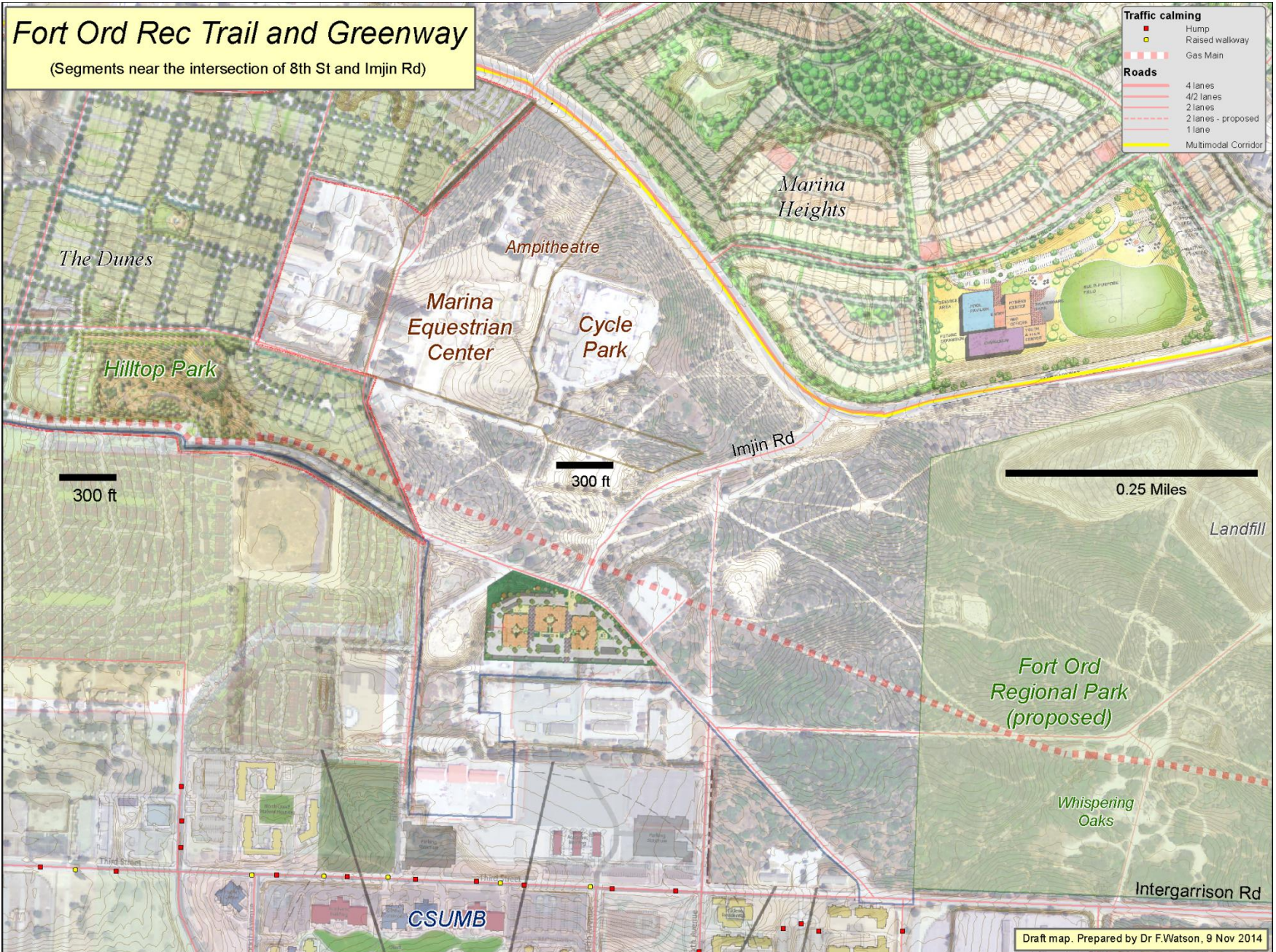
## (FORTAG)

Slides relating to the area near 8<sup>th</sup> St and Imjin Rd

Fred Watson, Scott Waltz, et al.

This version: 1 Mar 2015

# Existing physical & planned context

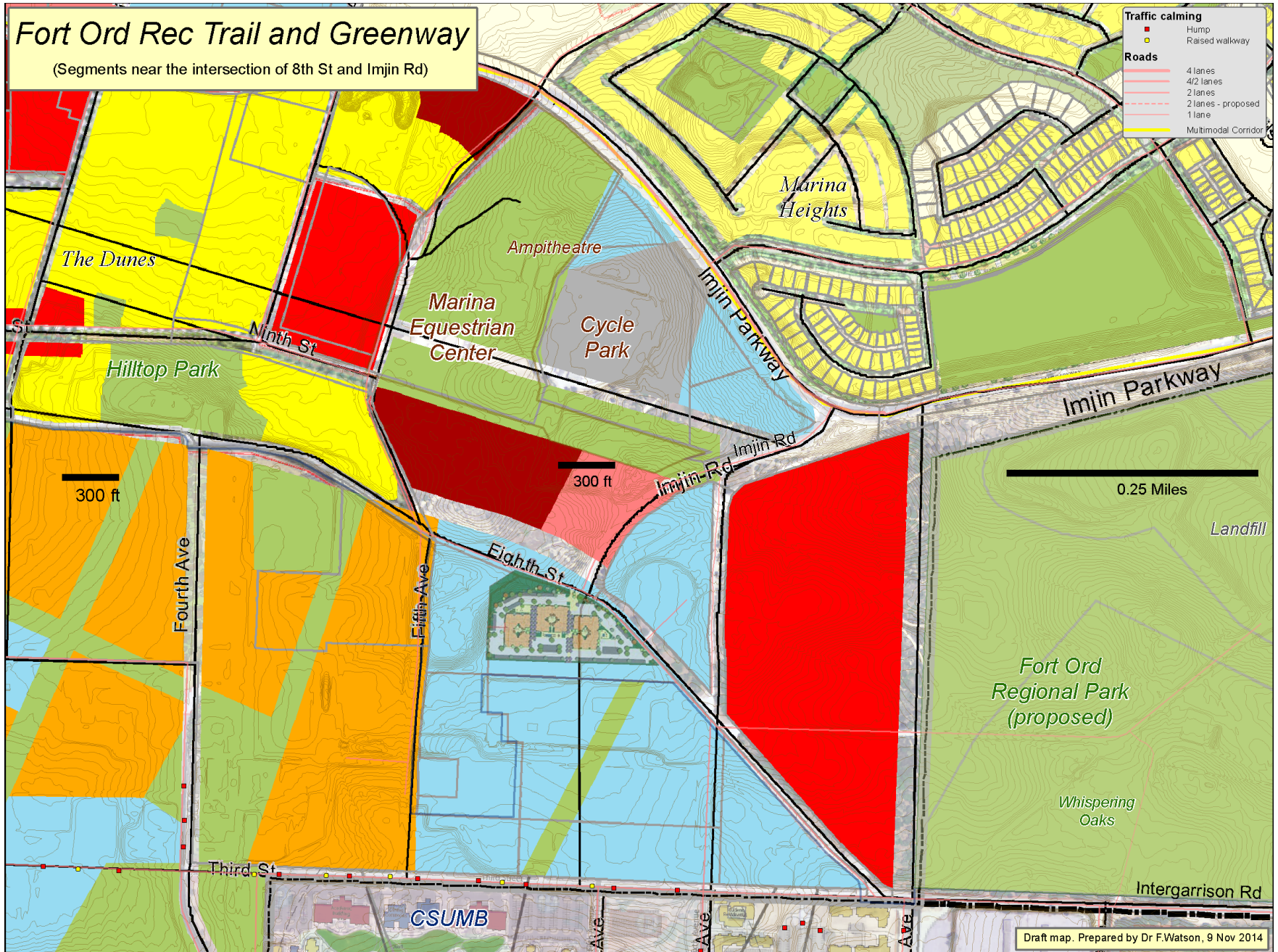




# Marina General Plan 2006

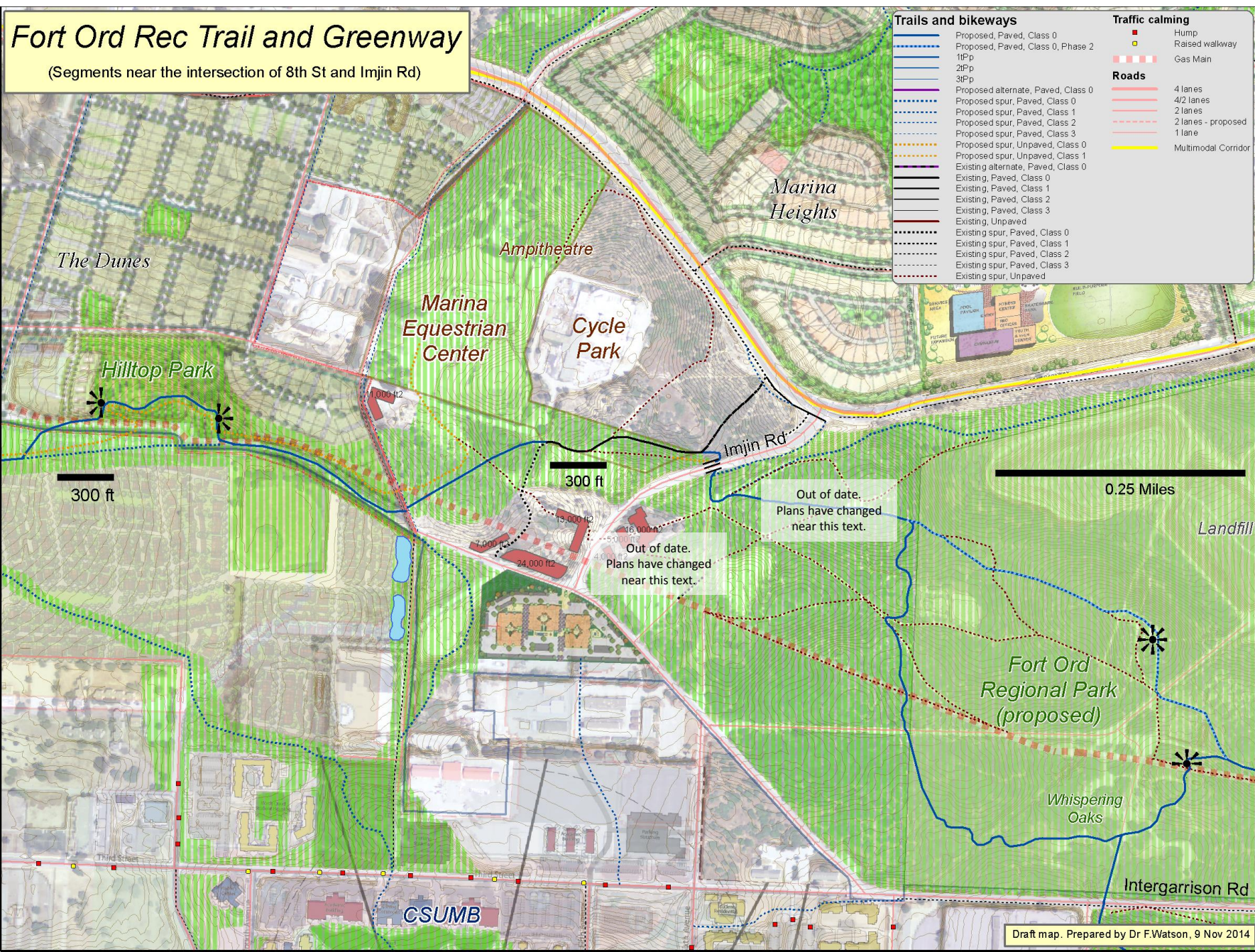
## Fort Ord Rec Trail and Greenway

(Segments near the intersection of 8th St and Imjin Rd)



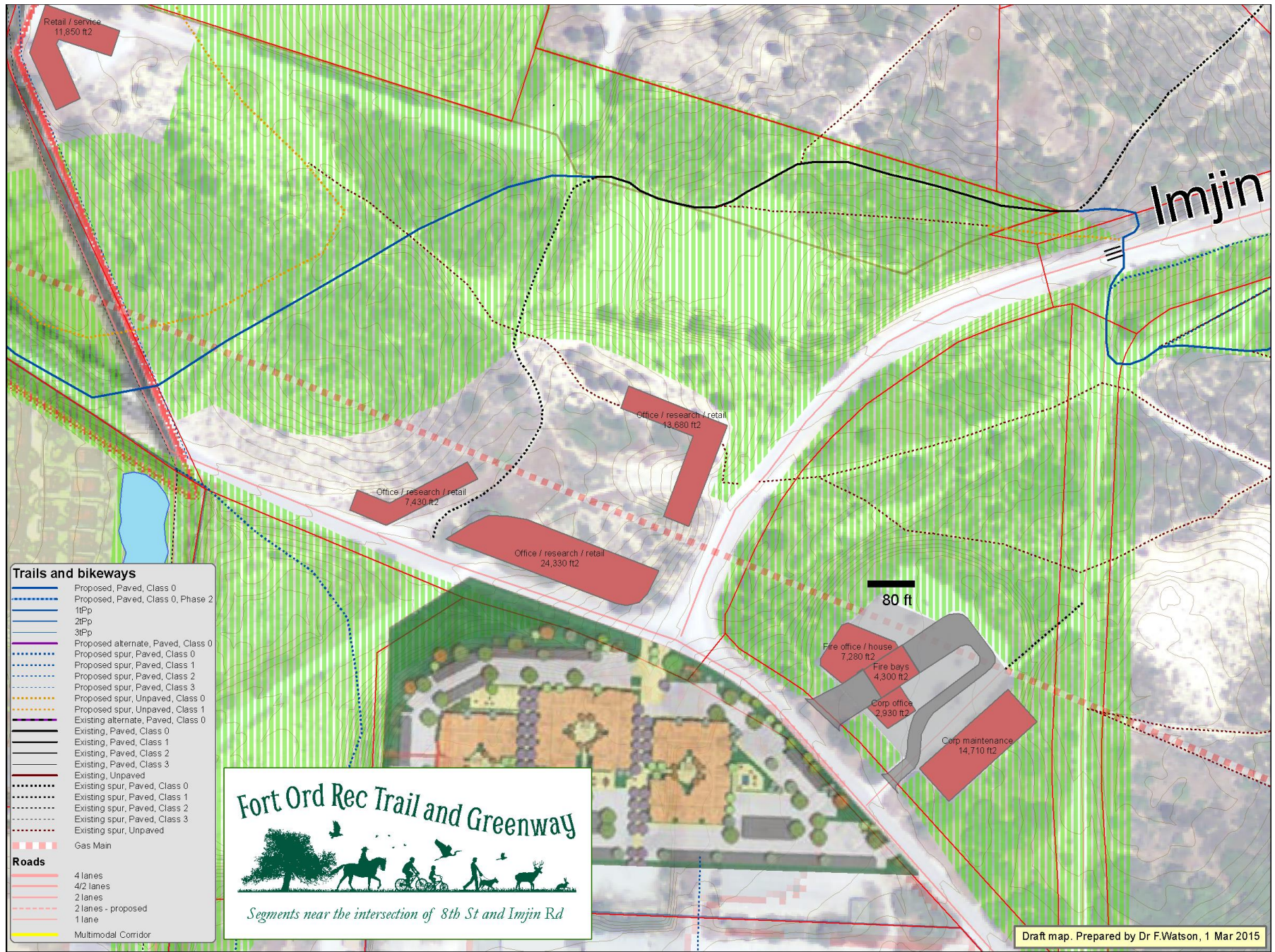


# FORTAG proposal as at 9 Nov 2014 (Buildings are illustrative, not specific)



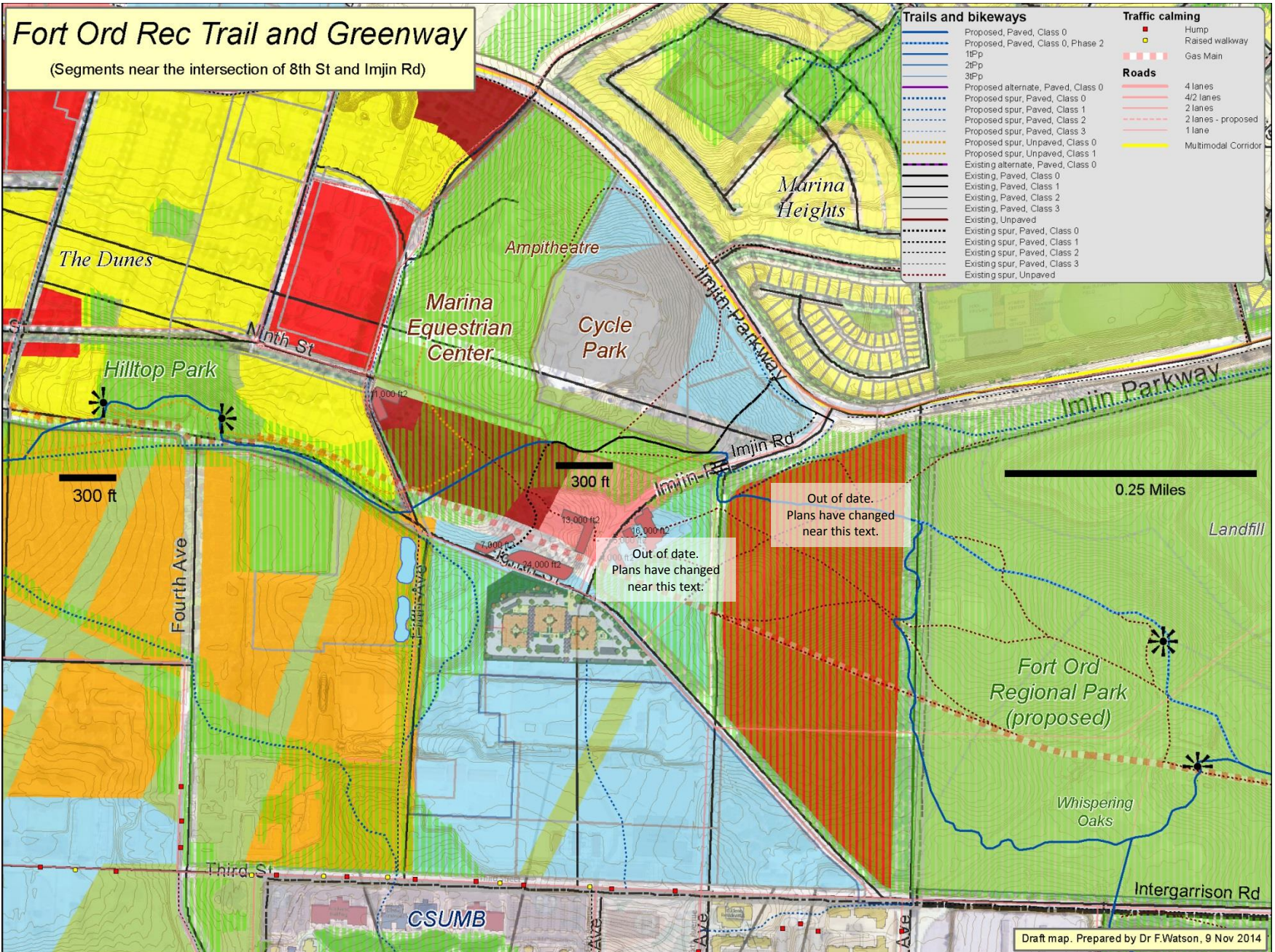


# FORTAG proposal as at 1 Mar 2015 (Buildings are illustrative, not specific)



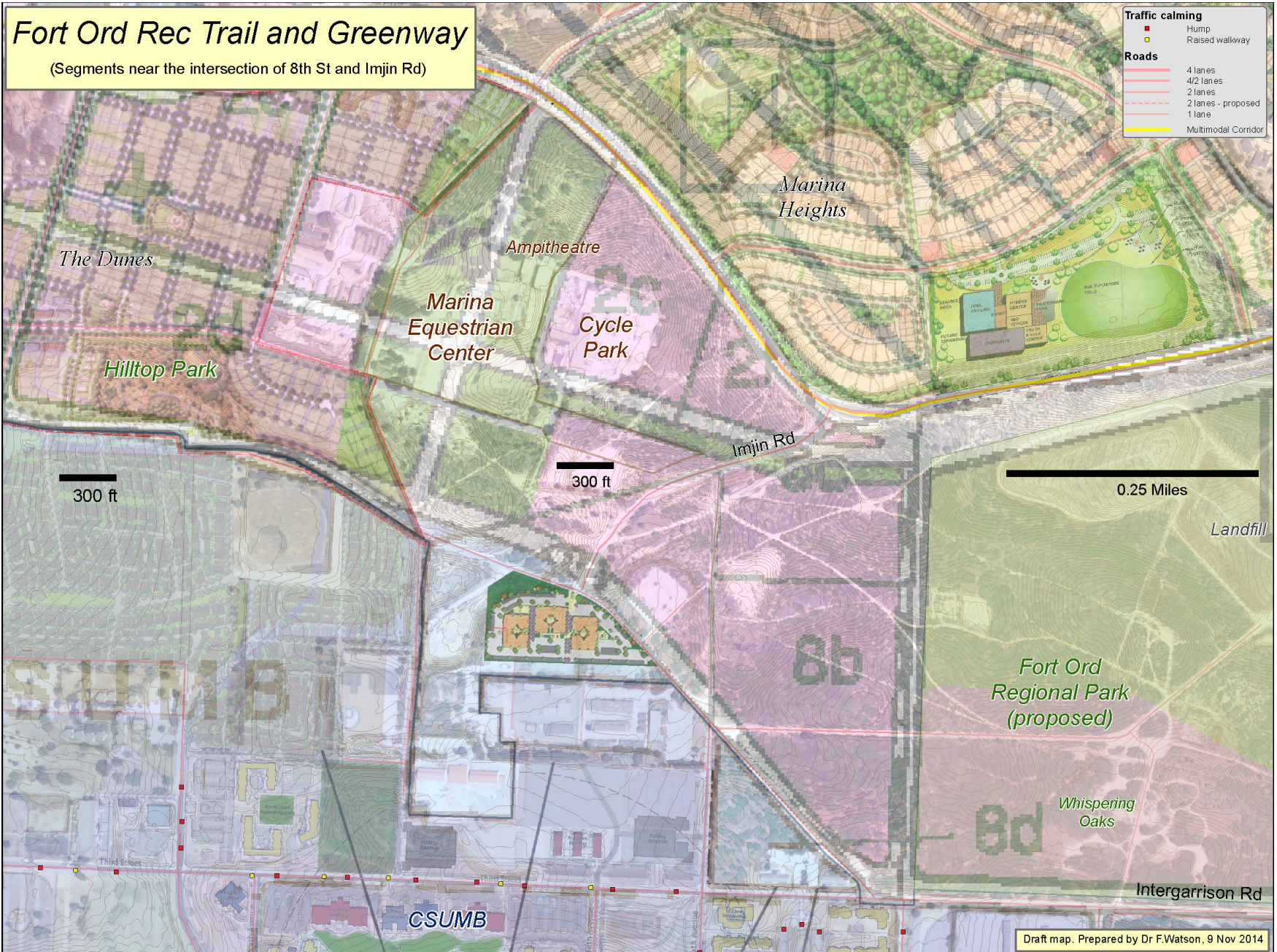


# FORTAG overlaid over General Plan





# Fort Ord Reuse Plan Fig 3.3-1 – Ultimate Land Use Concept





# Fort Ord Reuse Plan Fig 3.6-3 – Regional Open Space System

