



The Fort Ord Rec Trail and Greenway (FORTAG)

www.fortag.org

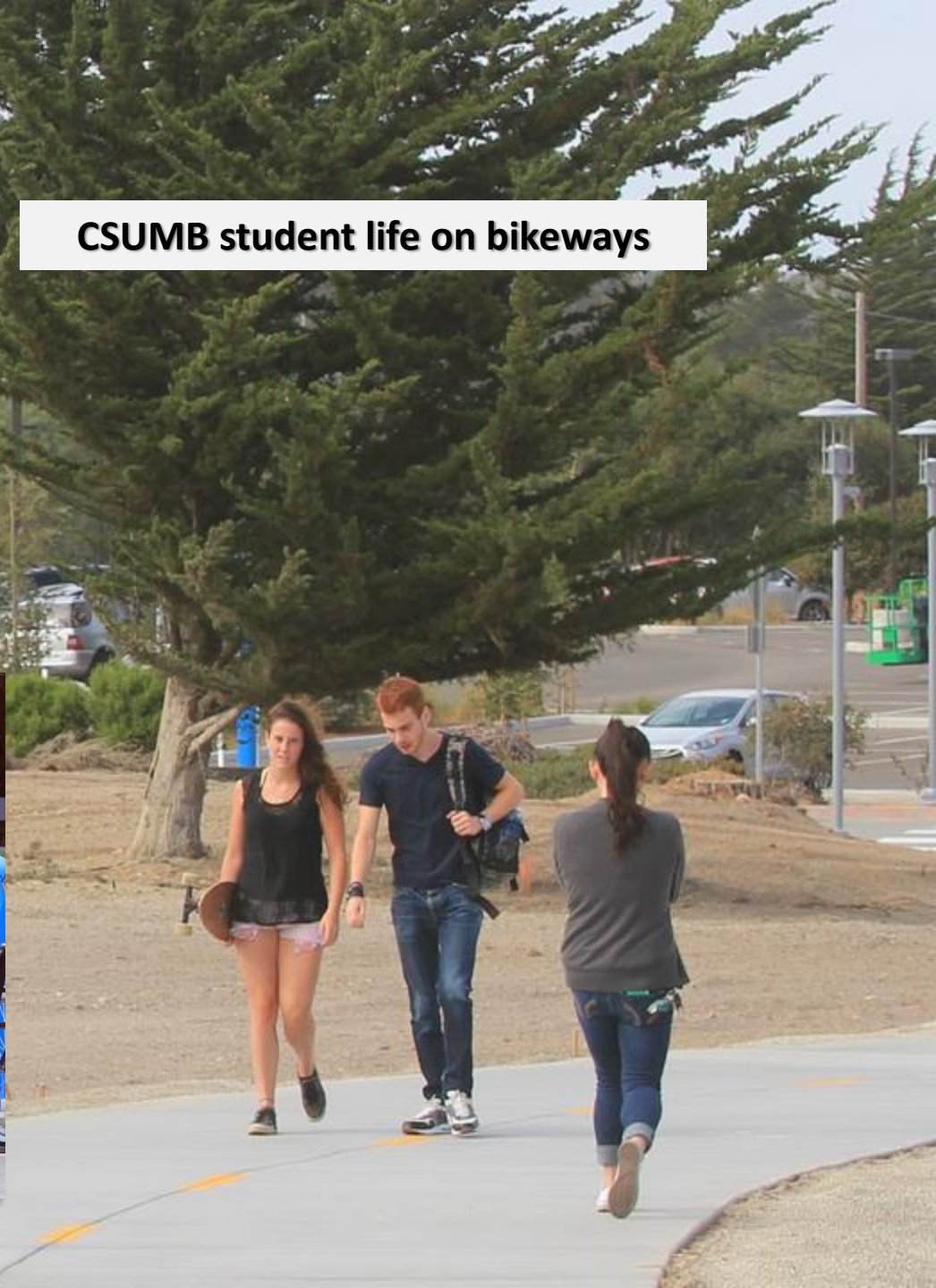
Presentation to
CSUMB Academic Senate
Presenters: Fred Watson & Scott Waltz

10 Oct 2016

FORTAG is inspired by the existing Sanctuary Scenic Trail



CSUMB student life on bikeways



“Happy Trails”
Right next door to campus

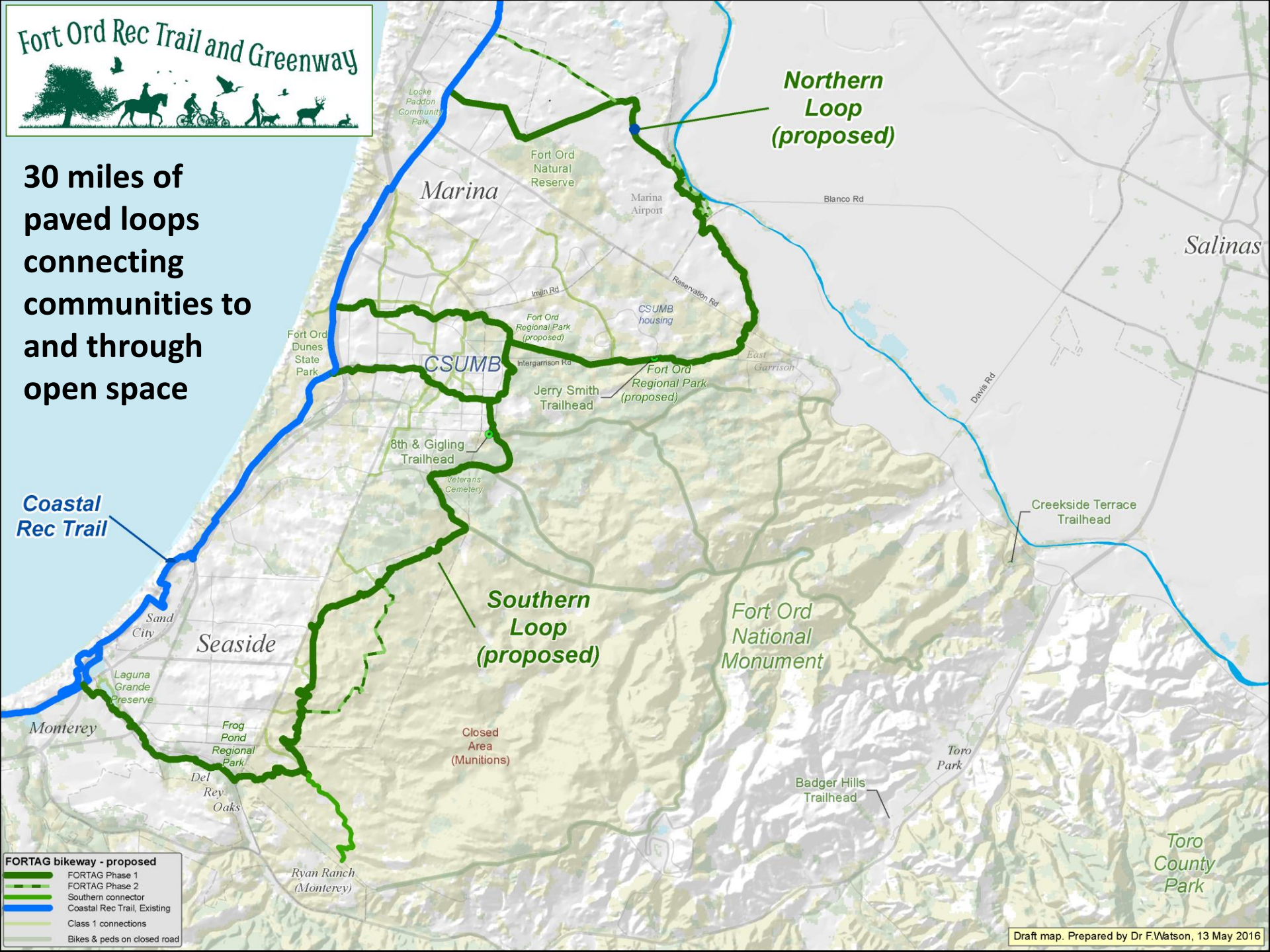


Fort Ord National Monument – our backyard





30 miles of paved loops connecting communities to and through open space



FORTAG bikeway - proposed

- FORTAG Phase 1
- FORTAG Phase 2
- Southern connector
- Coastal Rec Trail, Existing
- Class 1 connections
- Bikes & peds on closed road

- **12 ft wide paved multipurpose trail**
- **150 ft open space either side**
- **Continuous, safe, pleasant experience**
- **Accessible – wheelchairs, kids, elderly, easy travel**



Fort Ord Rec Trail and Greenway

Segments near CSUMB



Traffic signals

- 135 degree view
- 180 degree view
- 360 degree view

CSUMB traffic calming - late 2012

- Hump
- Raised walkway
- Boundary of former Fort Ord

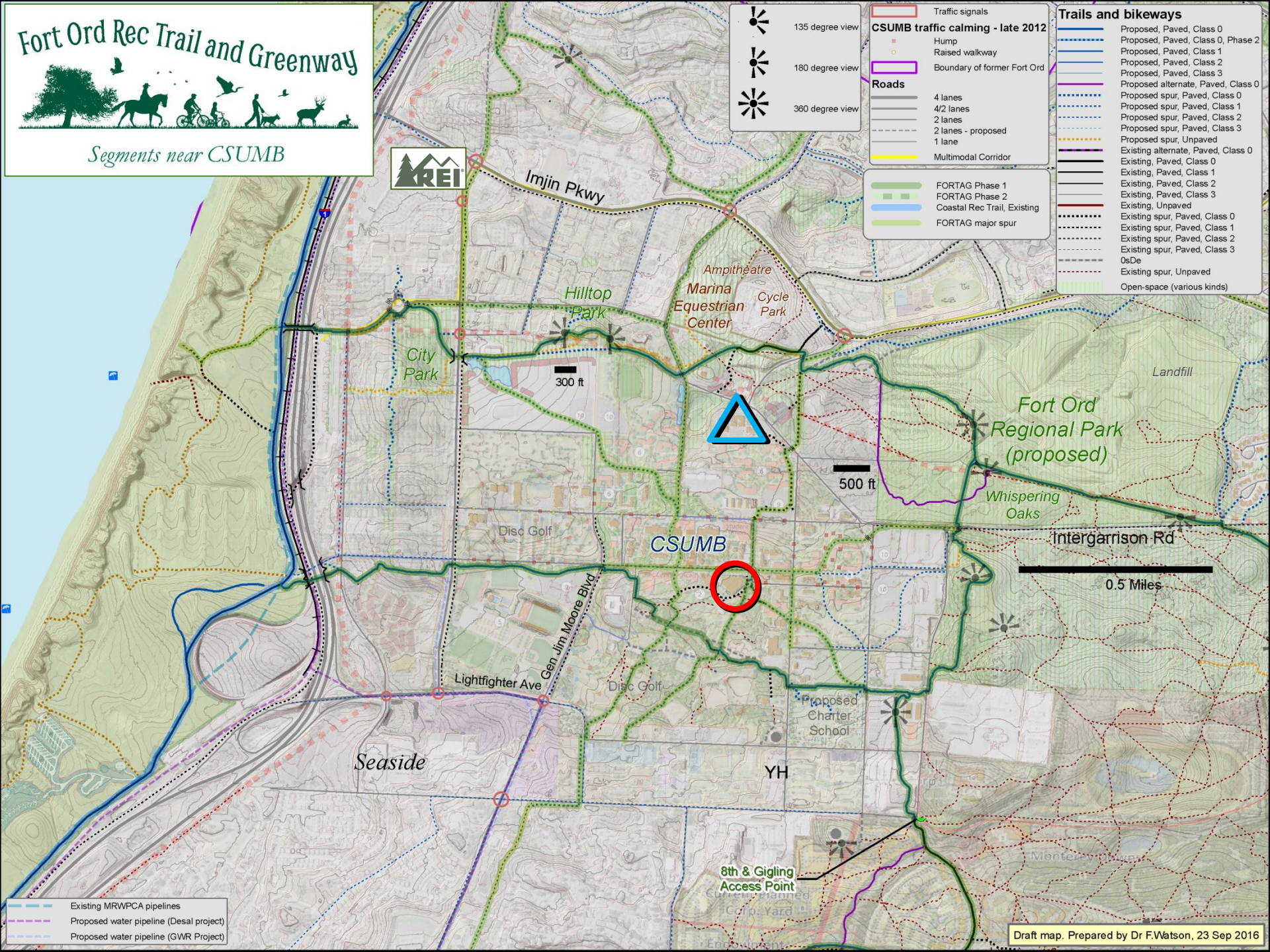
Roads

- 4 lanes
- 4/2 lanes
- 2 lanes
- 2 lanes - proposed
- 1 lane
- Multimodal Corridor

- FORTAG Phase 1
- FORTAG Phase 2
- Coastal Rec Trail, Existing
- FORTAG major spur

Trails and bikeways

- Proposed, Paved, Class 0
- Proposed, Paved, Class 0, Phase 2
- Proposed, Paved, Class 1
- Proposed, Paved, Class 2
- Proposed, Paved, Class 3
- Proposed spur, Paved, Class 0
- Proposed spur, Paved, Class 1
- Proposed spur, Paved, Class 2
- Proposed spur, Paved, Class 3
- Proposed spur, Unpaved
- Existing alternate, Paved, Class 0
- Existing, Paved, Class 0
- Existing, Paved, Class 1
- Existing, Paved, Class 2
- Existing, Paved, Class 3
- Existing, Unpaved
- Existing spur, Paved, Class 0
- Existing spur, Paved, Class 1
- Existing spur, Paved, Class 2
- Existing spur, Paved, Class 3
- OsDe
- Existing spur, Unpaved
- Open-space (various kinds)



- Existing MRWPCA pipelines
- Proposed water pipeline (Desal project)
- Proposed water pipeline (GWR Project)

Benefits to CSUMB

- Promotes a walking & biking campus
CSUMB Master Plan
- Connects students to housing, retail, employment
- Connects surrounding communities to CSUMB
 - Events, Athletics, Culture, Education, History,
- Connects students to open spaces
- Student opportunities in planning, research, civil participation, service learning



Organizations with whom the FORTAG team has met

- 166 one-on-one meetings
 - 153 people
 - 62 organizations
- 15 presentations
- 6 public tours
- 4 newspaper articles

• Government

- City of Marina
- City of Seaside
- City of Del Rey Oaks
- City of Monterey
- County of Monterey
- BLM
- US Army – BRAC
- US Army – Presidio
- State Parks
- State legislature
- Federal legislature

• Other agencies and utilities

- FORA
- Transportation Agency for Monterey County
- Monterey Peninsula Regional Parks District
- Monterey-Salinas Transit
- AMBAG
- Cal trans
- State Department of Fish & Wildlife
- US Fish & Wildlife Service
- PG&E
- MRPWCA
- MCWD
- Cal Vet

• Education

- CSUMB
- UCSC – Fort Ord Natural Reserve
- UCSC – MBEST
- Monterey Peninsula College (MPC)
- Chartwell School
- Monterey Bay Charter School

• Developers, business, & private landowners

- East Garrison (Benchmark Communities)
- Marina Heights (Chadmar Group)
- The Dunes at Monterey Bay (Marina Community Partners)
- Monterey Downs
- Bruno family / Monterey Peninsula Engineering
- Monterey Peninsula Properties (Del Rey Oaks)
- Cypress Knolls

• Consulting firms

- Denise Duffy & Associates (DDA)
- Bellinger Foster Steinmetz (BFS)
- ICF International
- Dover Kohl Partners (DKP)
- Pathways for Wildlife
- Wood Rodgers
- Clifford Moss

• Other organizations & businesses

- Central Coast Veterans Cemetery Foundation
- Sierra Club
- Big Sur Land Trust
- CA Native Plant Society
- Audubon Society
- FORT Friends
- Keep Fort Ord Wild
- Veterans Fort Ord Wild
- Sustainable Marina
- Sustainable Seaside
- Monterey County Hospitality Association
- Monterey Off Road Cycling Association
- Central Coast Cyclocross
- Sea Otter Classic
- Big Sur International Marathon
- Fort Ord Training Heritage Museum

Funding

- **\$40M required**
- **Transportation Agency for Monterey County**
 - State Active Transportation Grant program
 - **\$7M proposed**
 - **Measure X** on November ballot
 - **\$600M in transportation improvements**
 - **\$20M for FORTAG**



www.fortag.org



Final note:

If you happen to be shown in one of the photos in this presentation and either:

(1) want a copy of the photo, or

(2) want the photo to be removed from our outreach materials,
please let us know.

fortag@fortag.org