



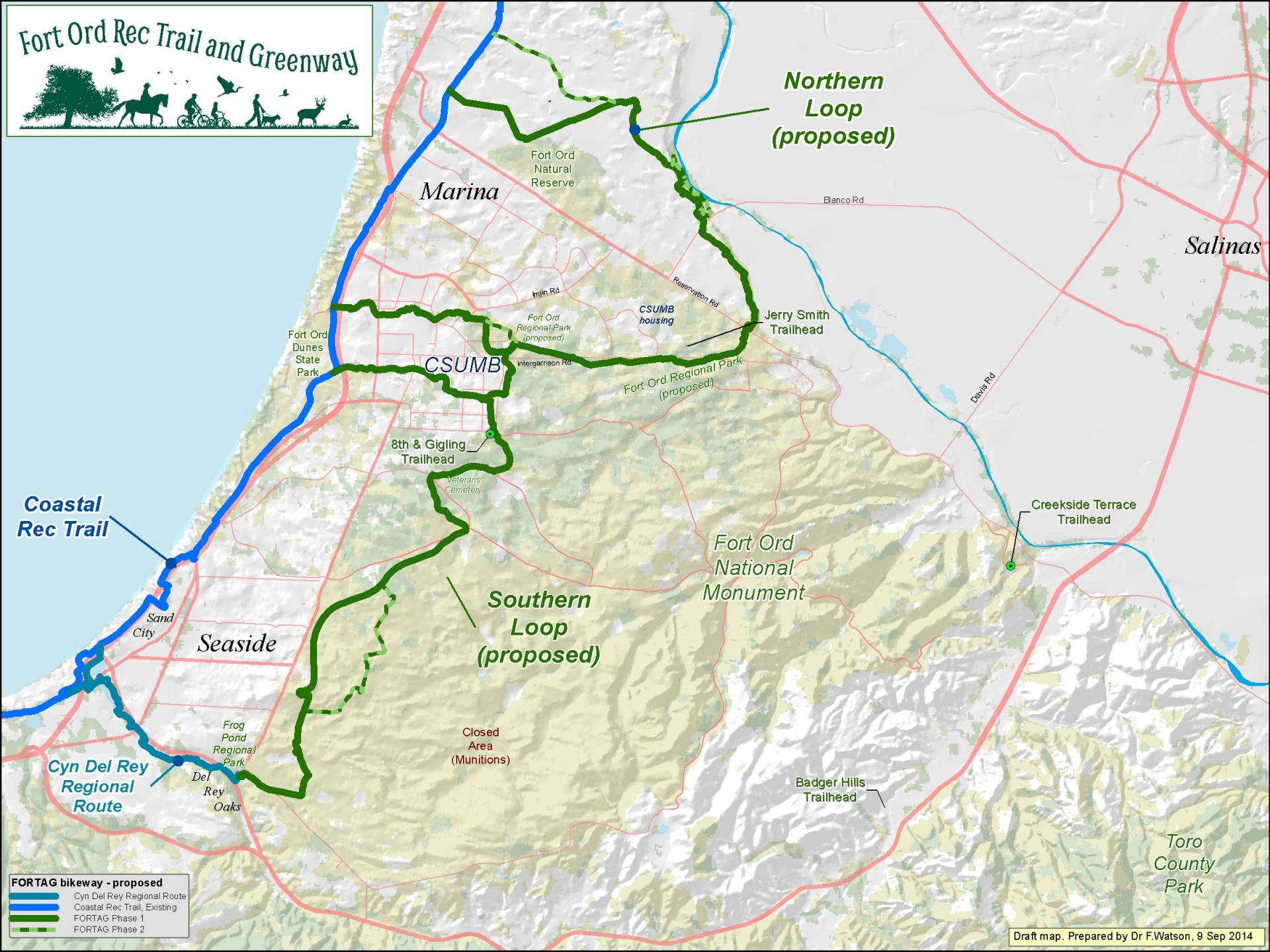
The Fort Ord Rec Trail and Greenway (FORTAG)

www.fortag.org

Public Presentation to TAMC Bike & Pedestrian Facilities
Advisory Committee

Fred Watson, Scott Waltz


1 April 2015



FORTAG bikeway - proposed


- Cyn Del Rey Regional Route
- Coastal Rec Trail, Existing
- FORTAG Phase 1
- FORTAG Phase 2

What would the Trail look like? Some examples from around the nation



Note: These images were downloaded ad lib from the web. Their copyright status is unknown.

More examples – from drier areas



Note: These images were downloaded ad lib from the web. Their copyright status is unknown.

More examples - aerial views

San Francisco



Monterey



Seaside



Melbourne (Australia)



Sacramento



Orange County



Cheyenne



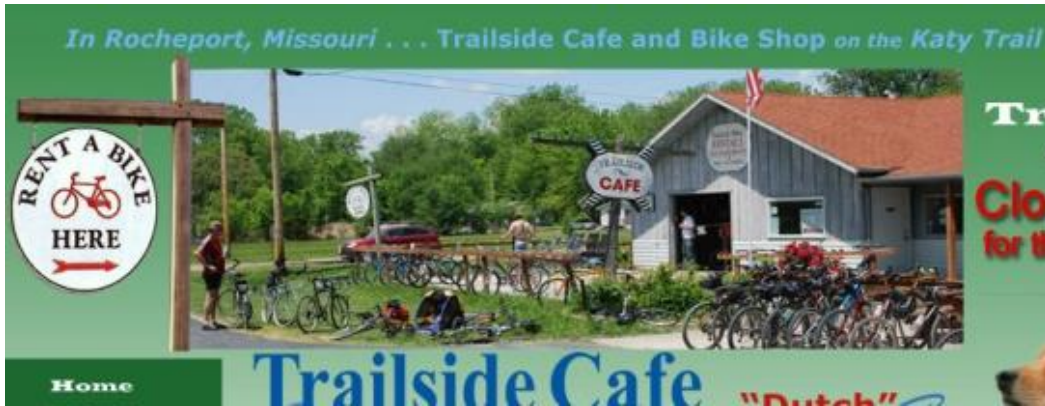
Watsonville



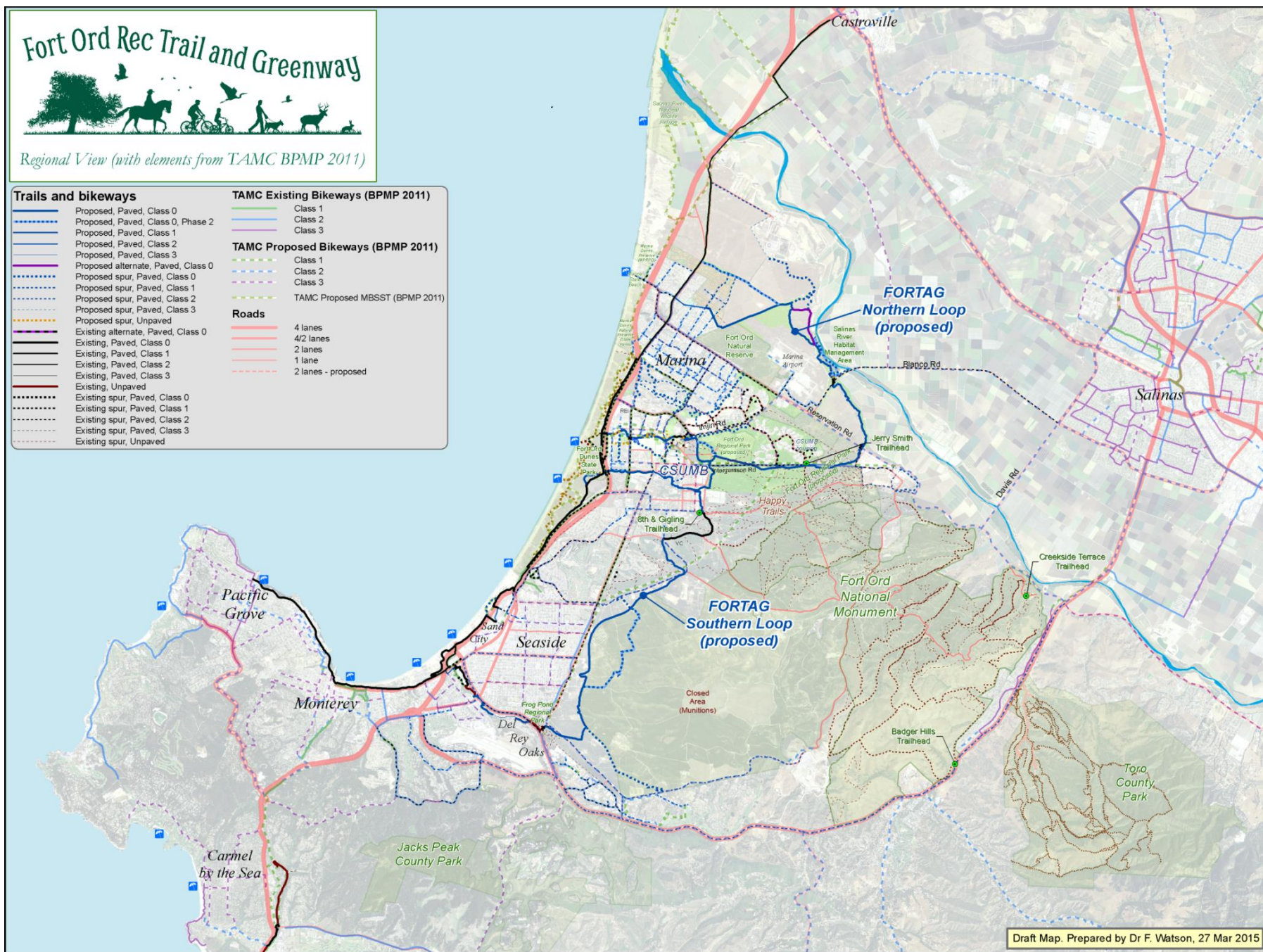
Salinas



Trailside amenities



FORTAG is intended to mesh with the TAMC Bike Ped. Master Plan (2011)
























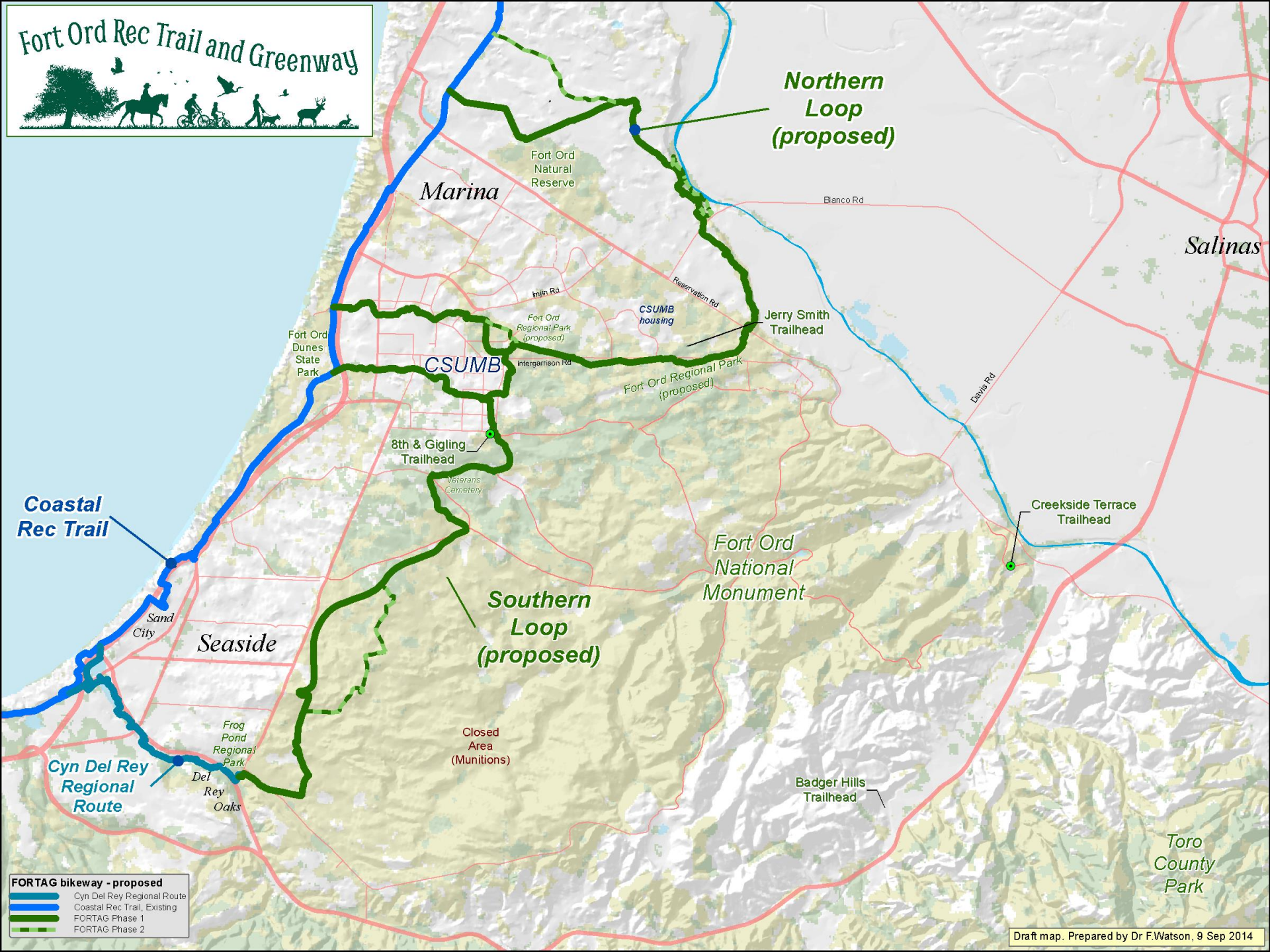
Existing trail use in our region











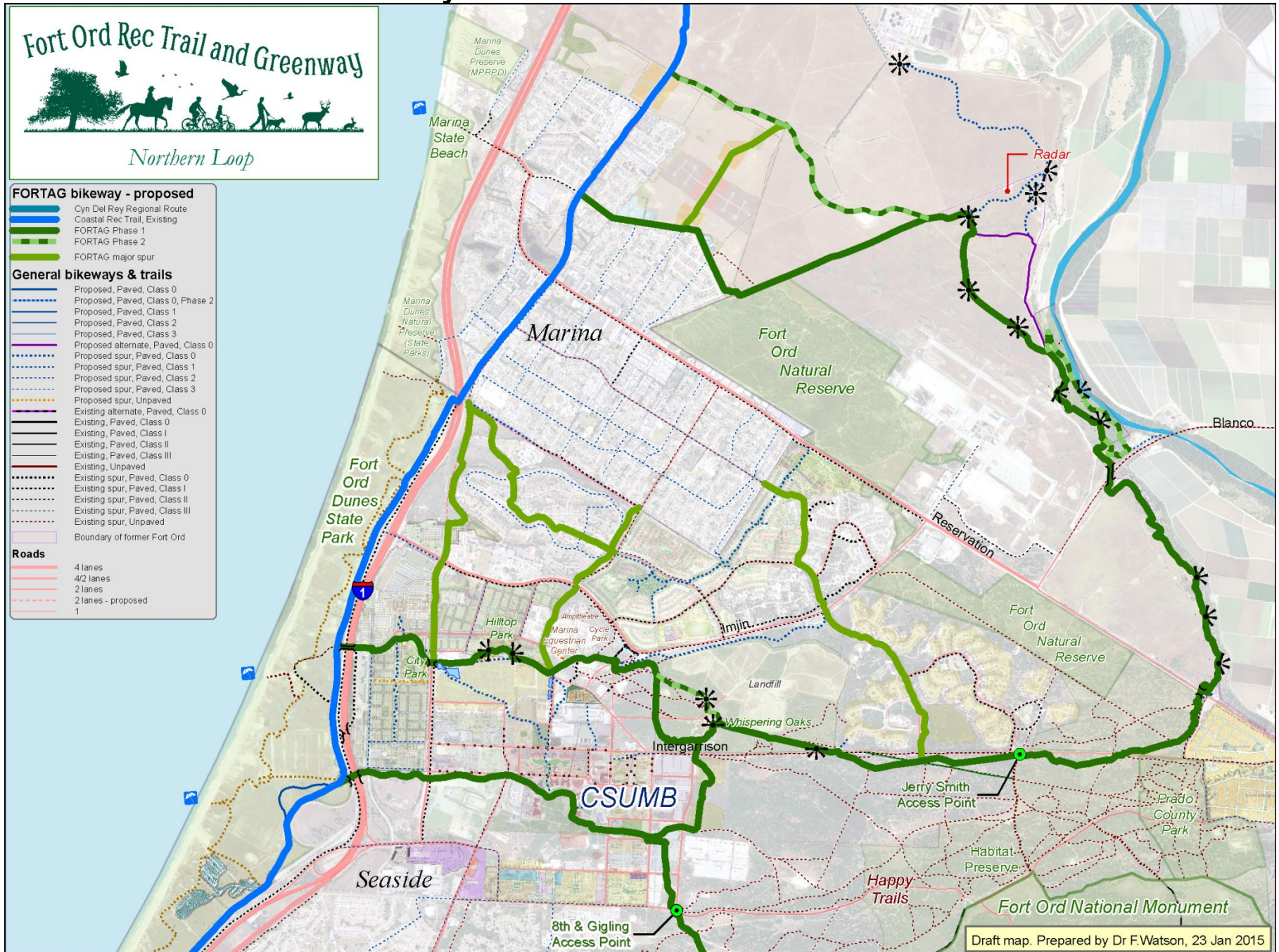
FORTAG bikeway - proposed

- Cyn Del Rey Regional Route
- Coastal Rec Trail, Existing
- FORTAG Phase 1
- FORTAG Phase 2

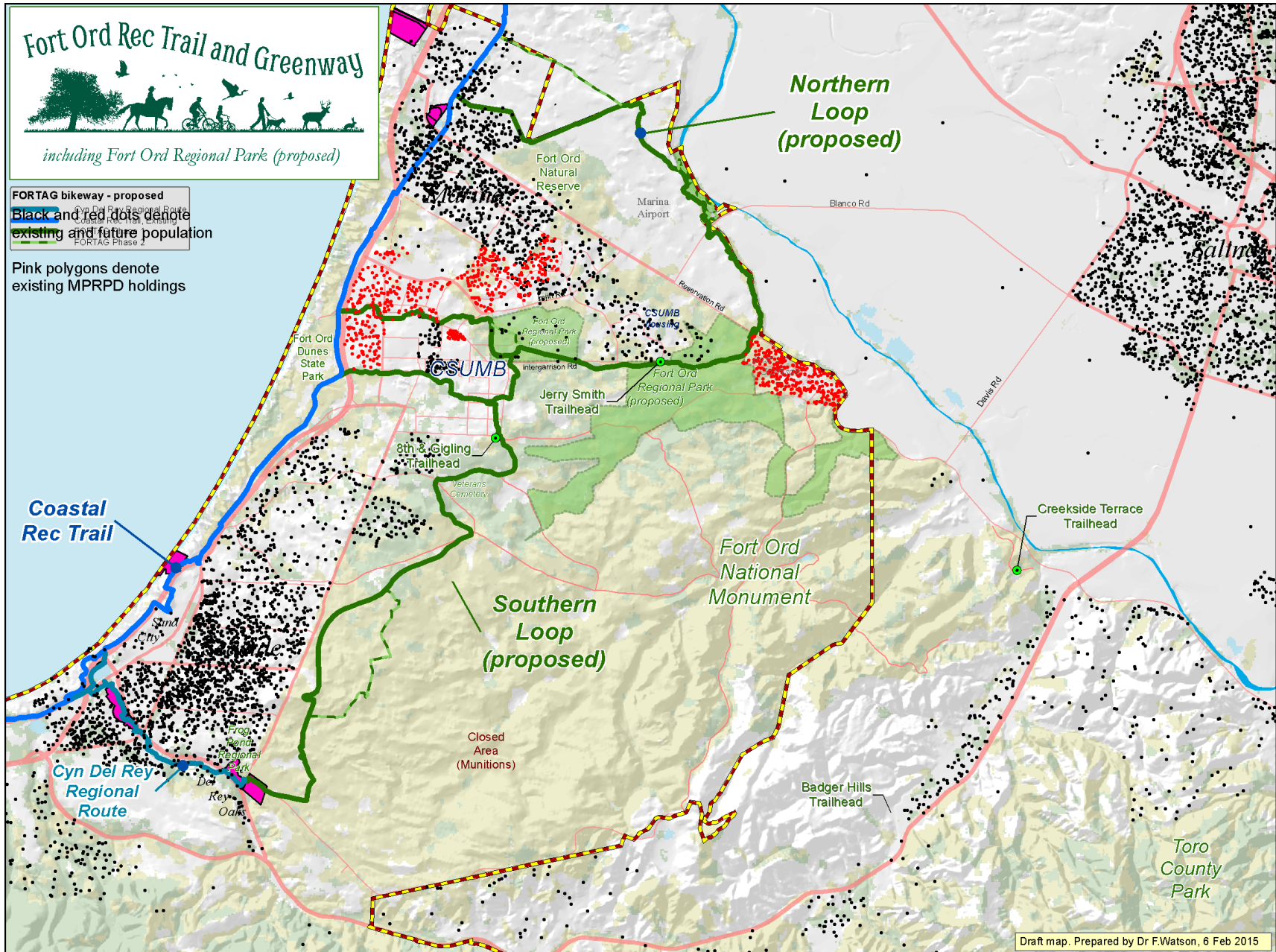
Remaining slides:

- Various maps showing particular aspects of FORTAG
- used during the presentation in an ad hoc manner in response to specific questions

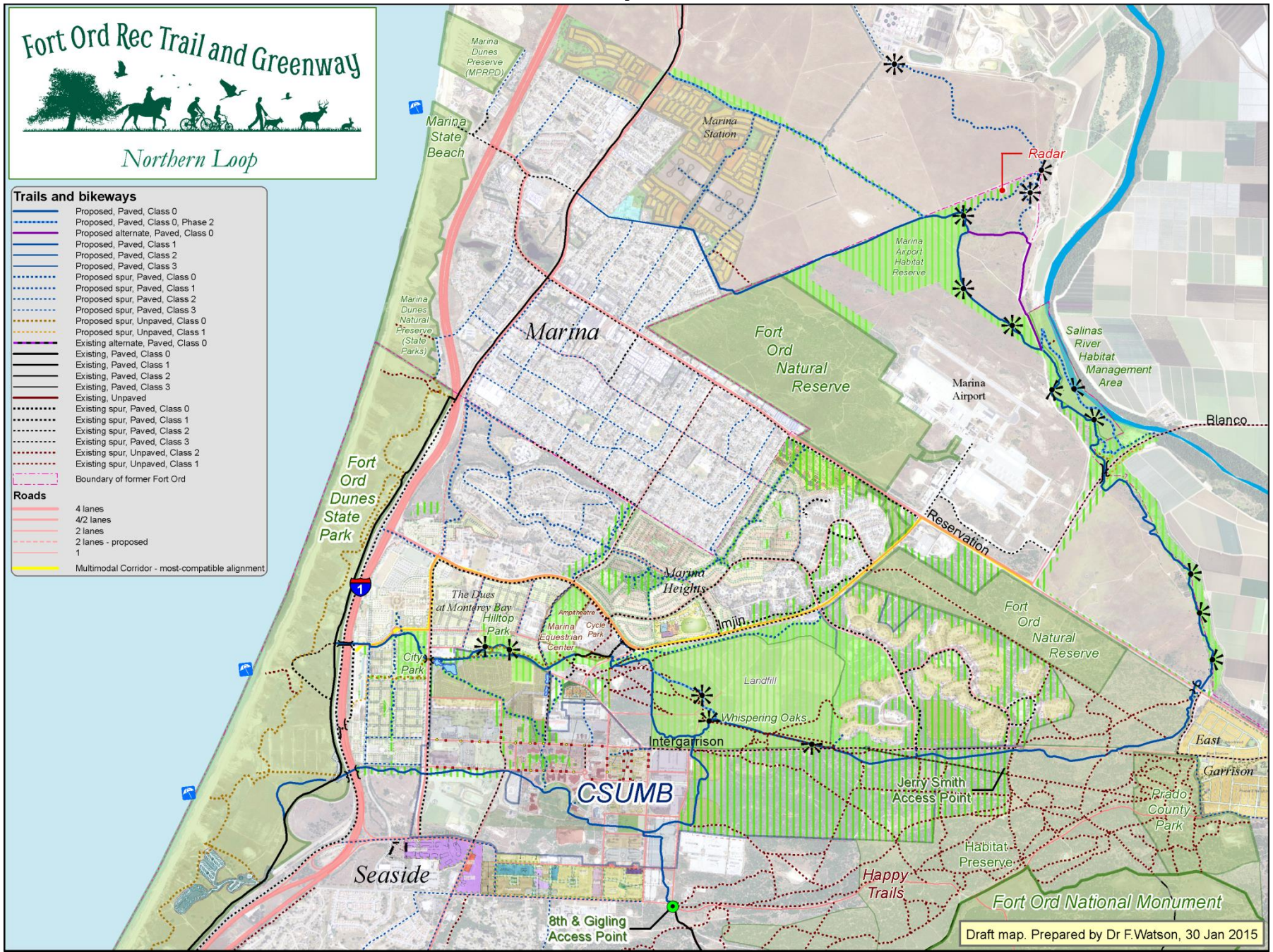
FORTAG – Major trail connections within Marina



FORTAG – With proposed Fort Ord Regional Park, and current and some future population



FORTAG – northern loop near CSUMB & Marina

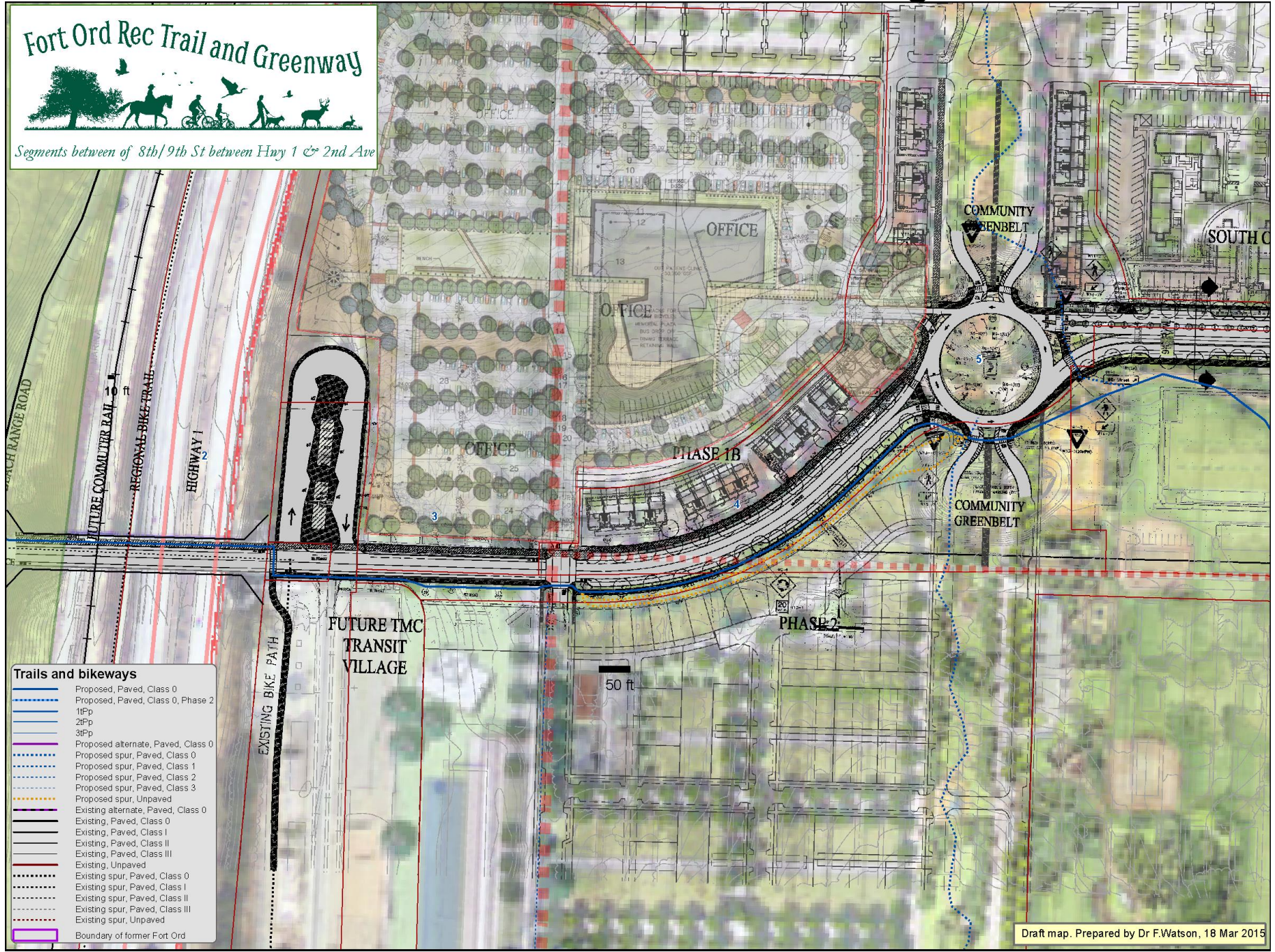


FORTAG – Detail near 8th St Bridge

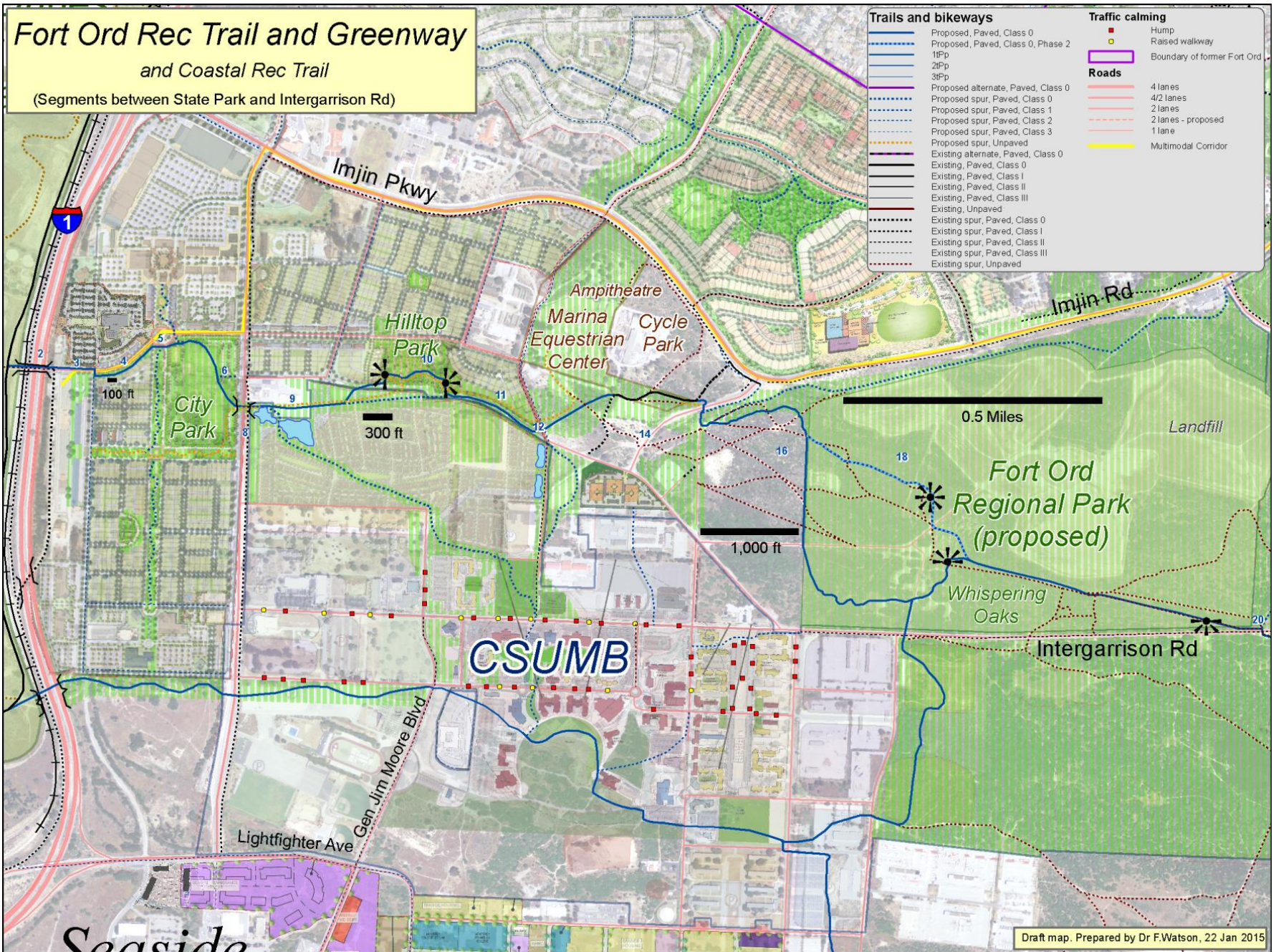
Fort Ord Rec Trail and Greenway



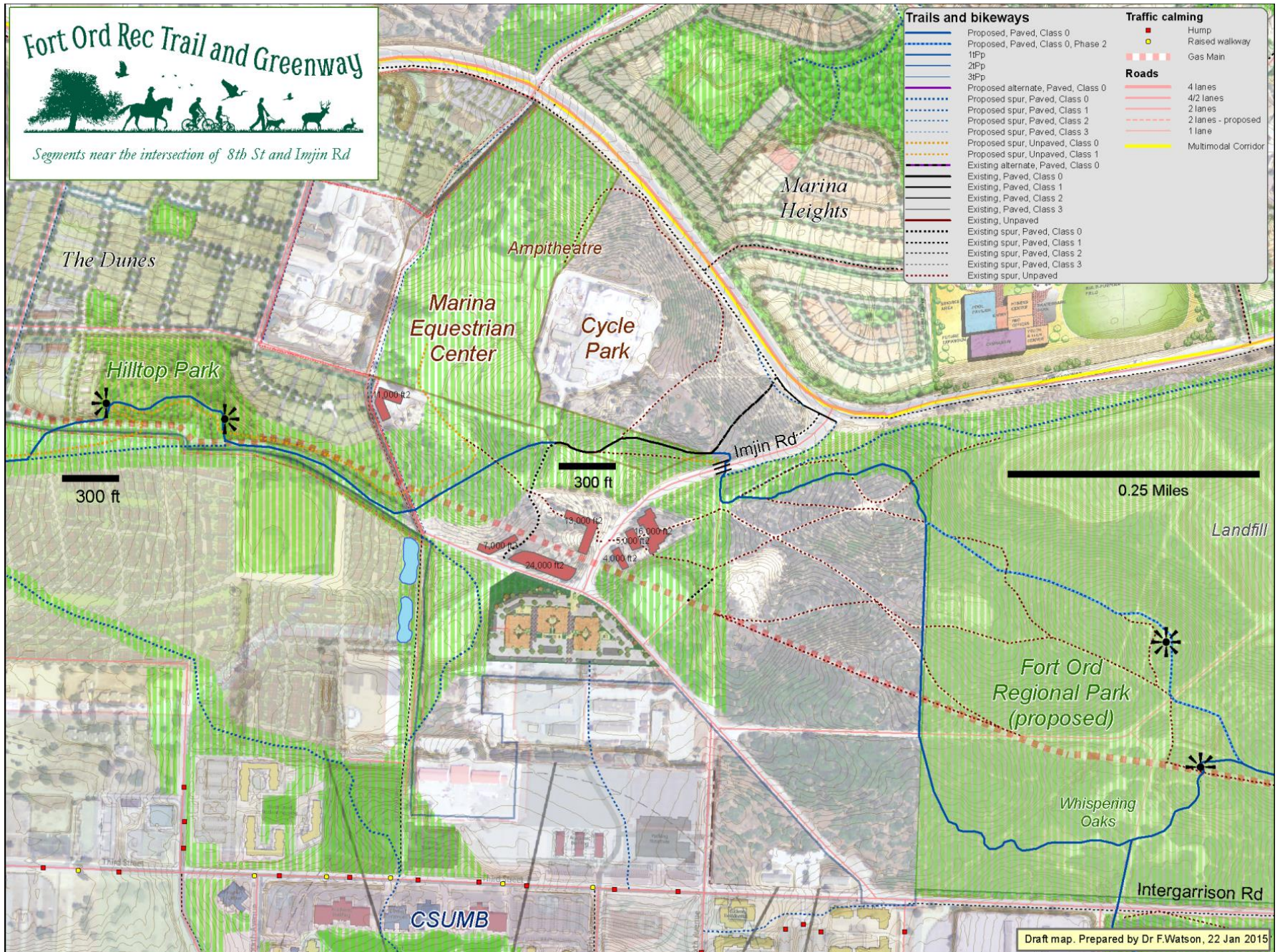
Segments between of 8th/9th St between Hwy 1 & 2nd Ave



FORTAG - Segments between State Park and Intergarrison Rd



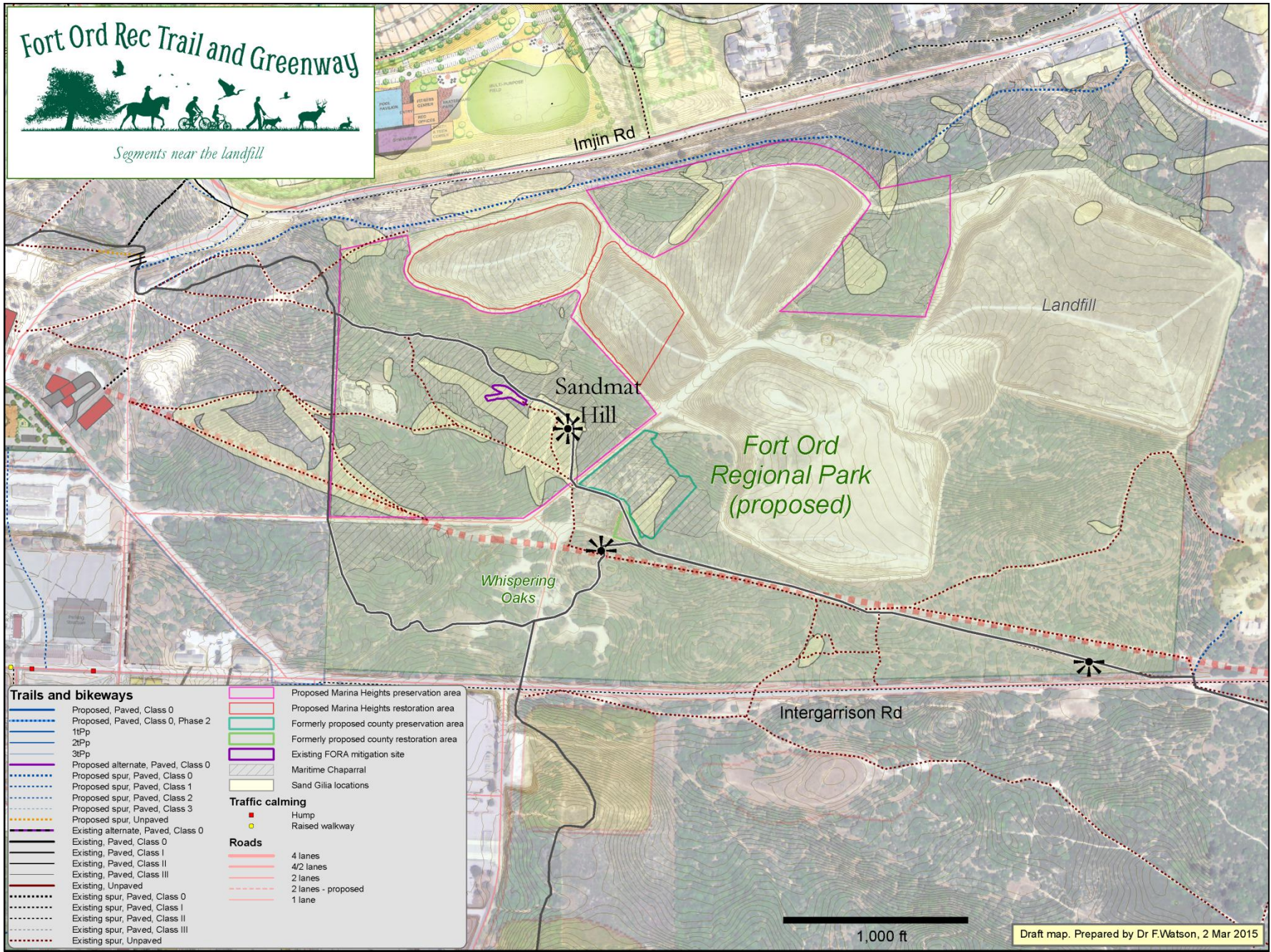
FORTAG – Segments near the intersection of 8th St and Imjin Rd



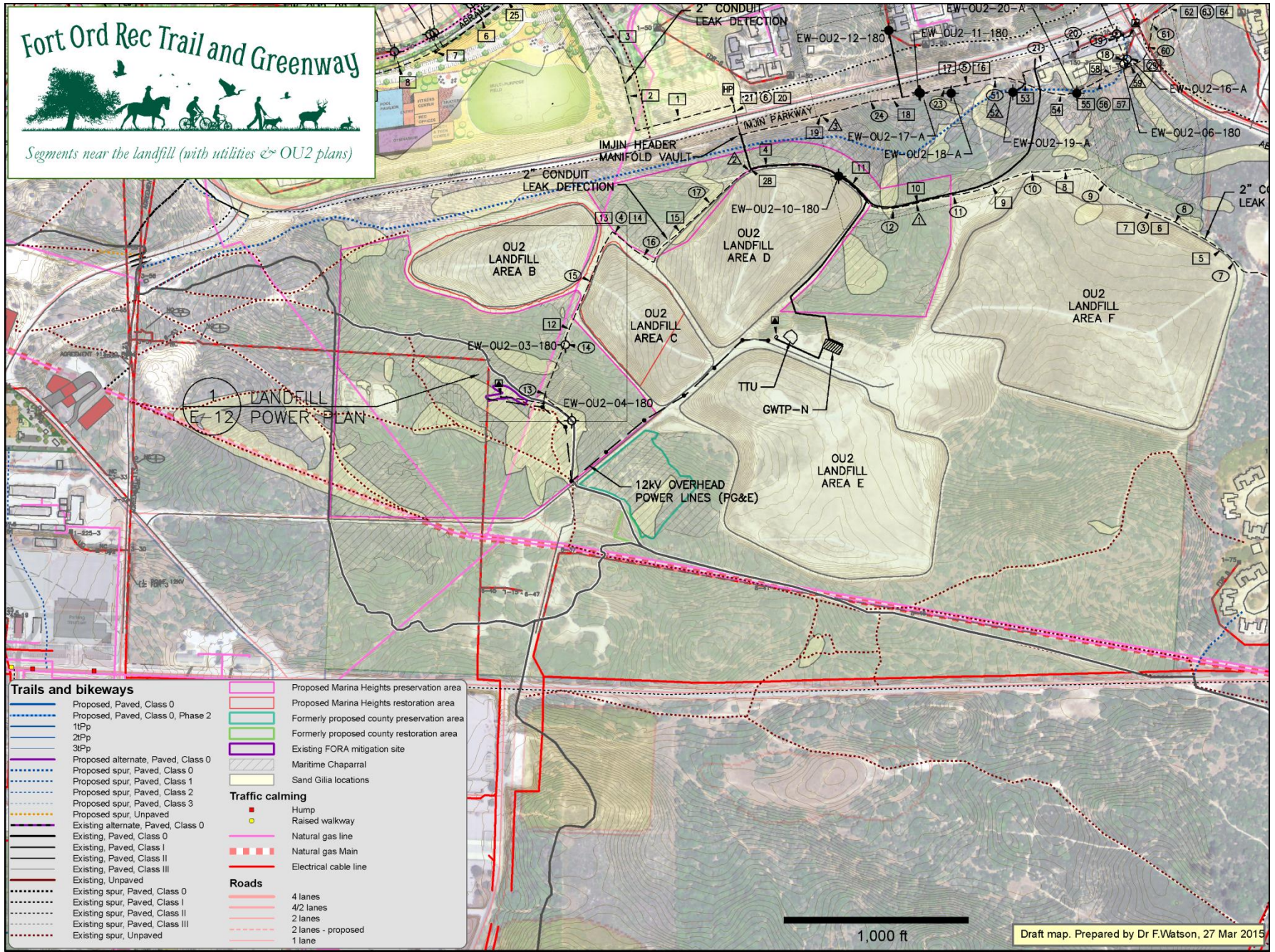
FORTAG – Segments near the intersection of 8th St and Imjin Rd - Zoomed



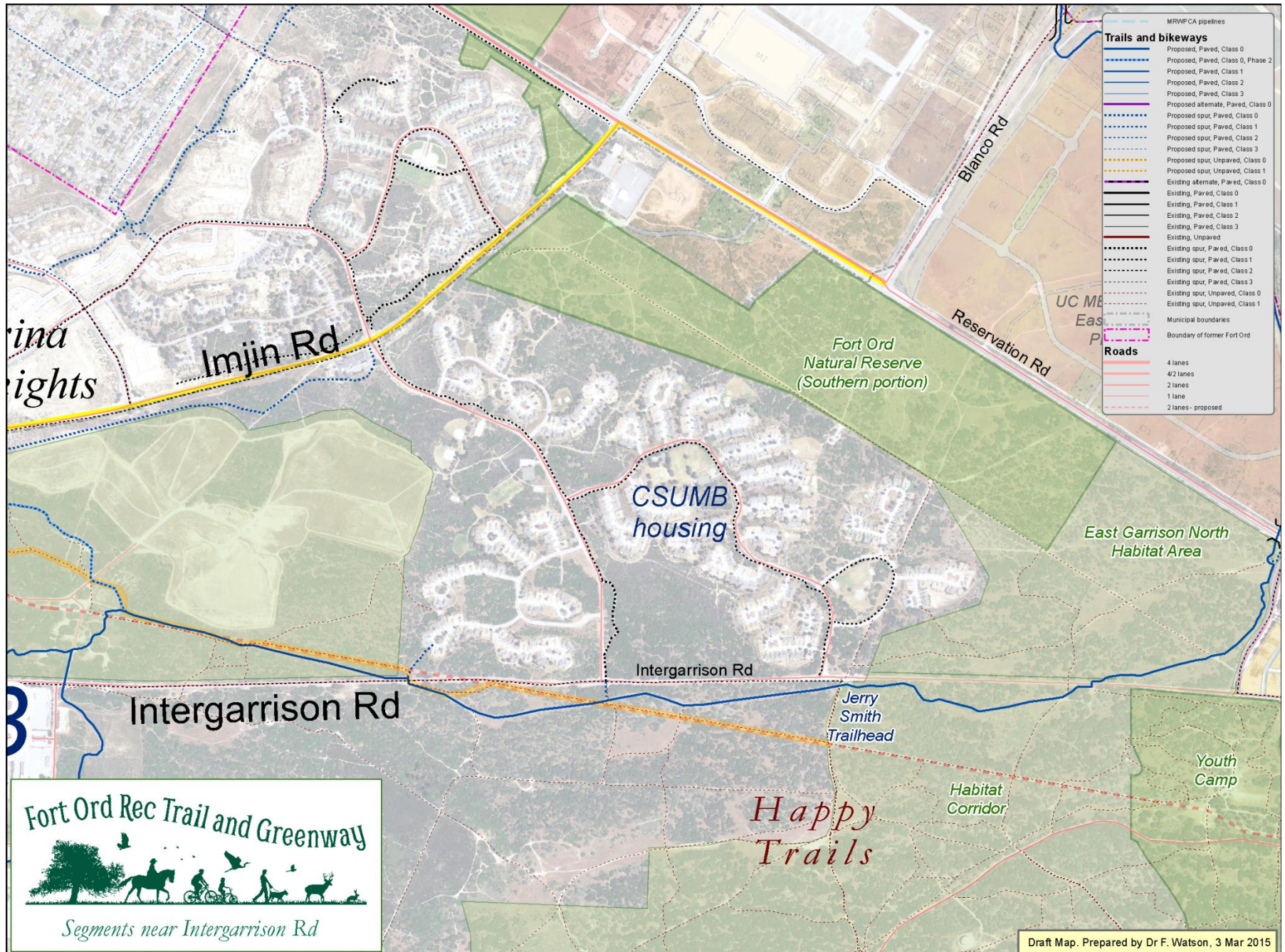
FORTAG – Segments near the Landfill / Whispering Oaks parcels



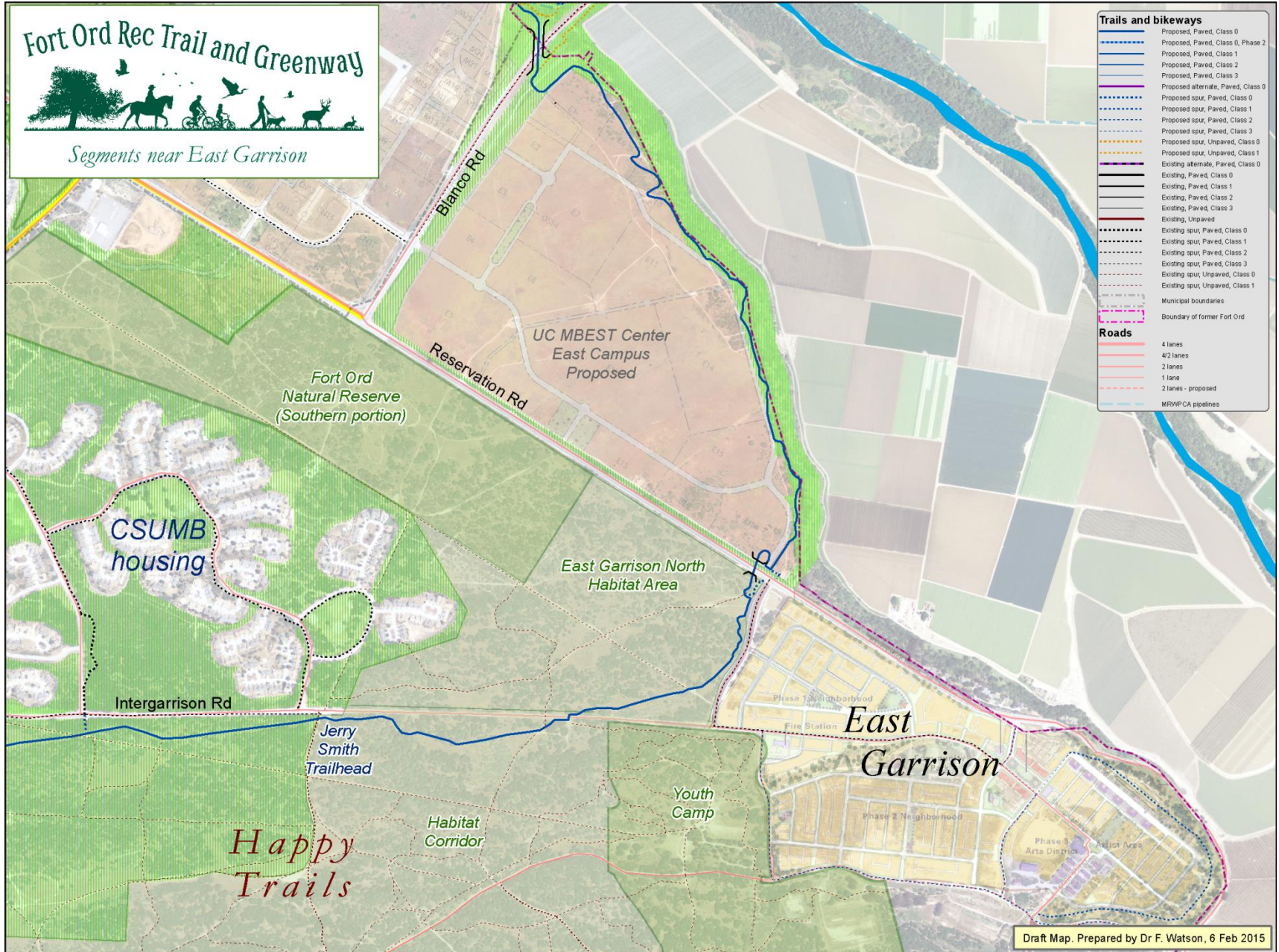
FORTAG – Segments near the Landfill / Whispering Oaks parcels – with utilities



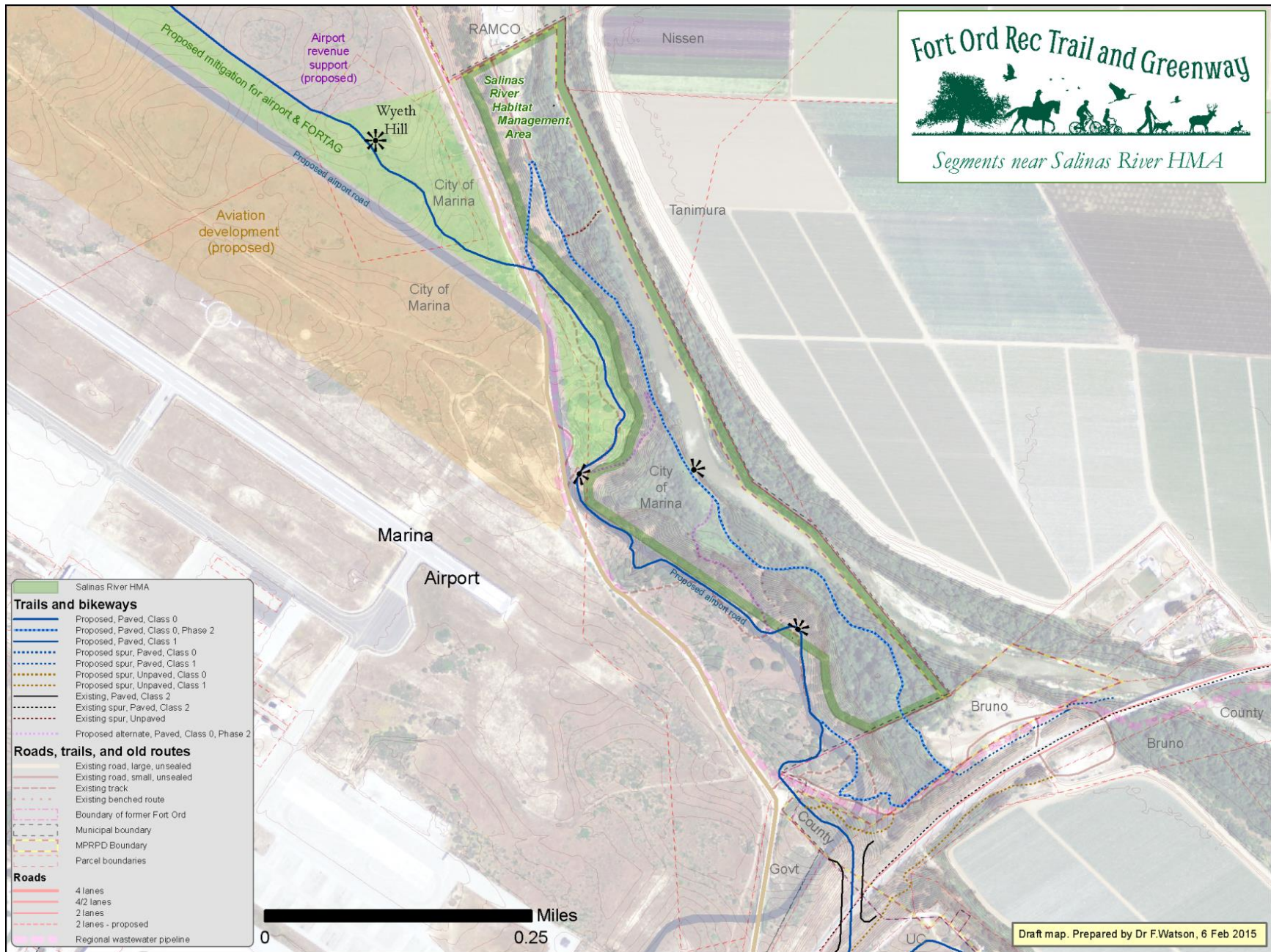
FORTAG – Segments near Intergarrison Rd



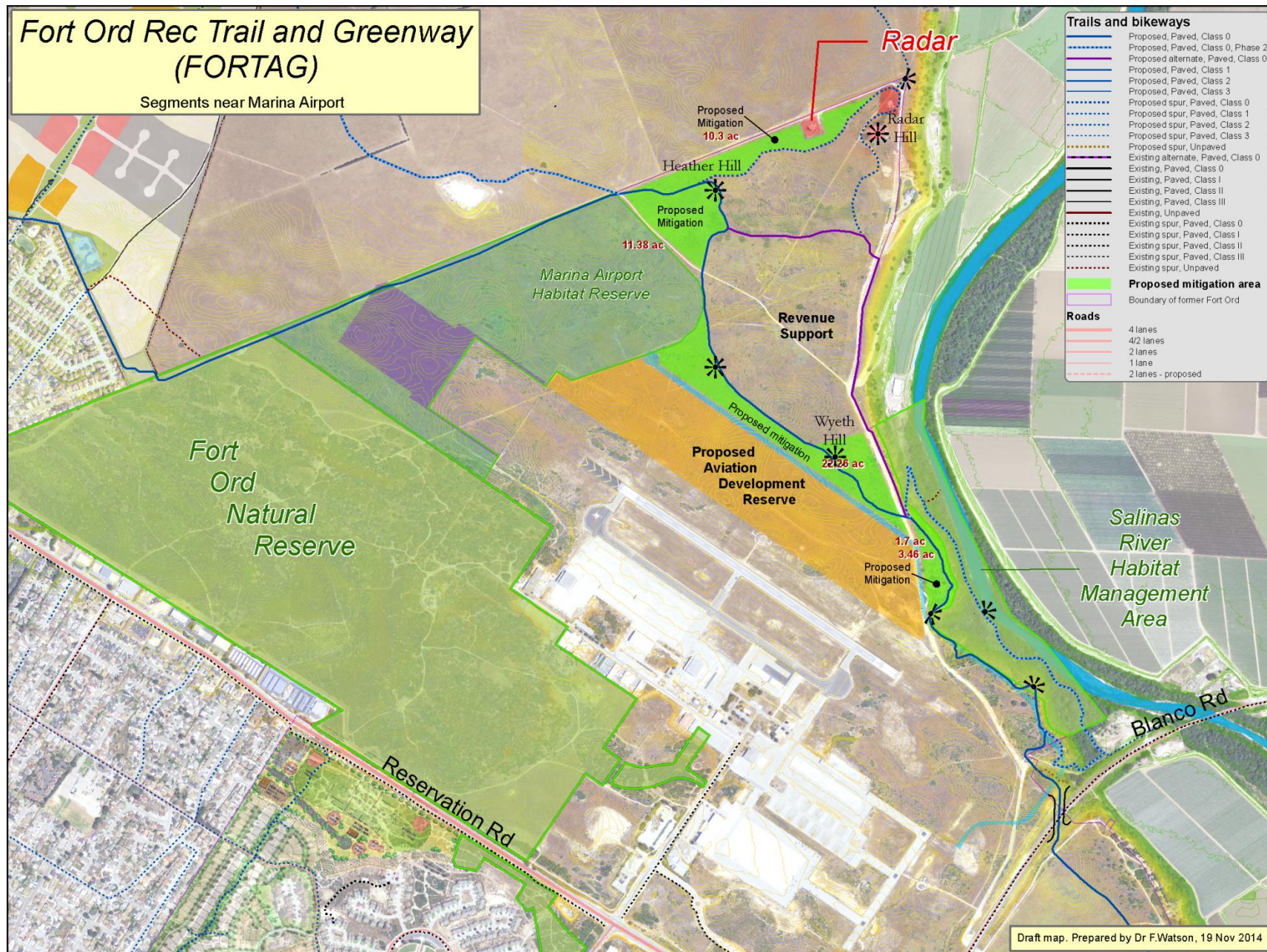
FORTAG – Segments near East Garrison



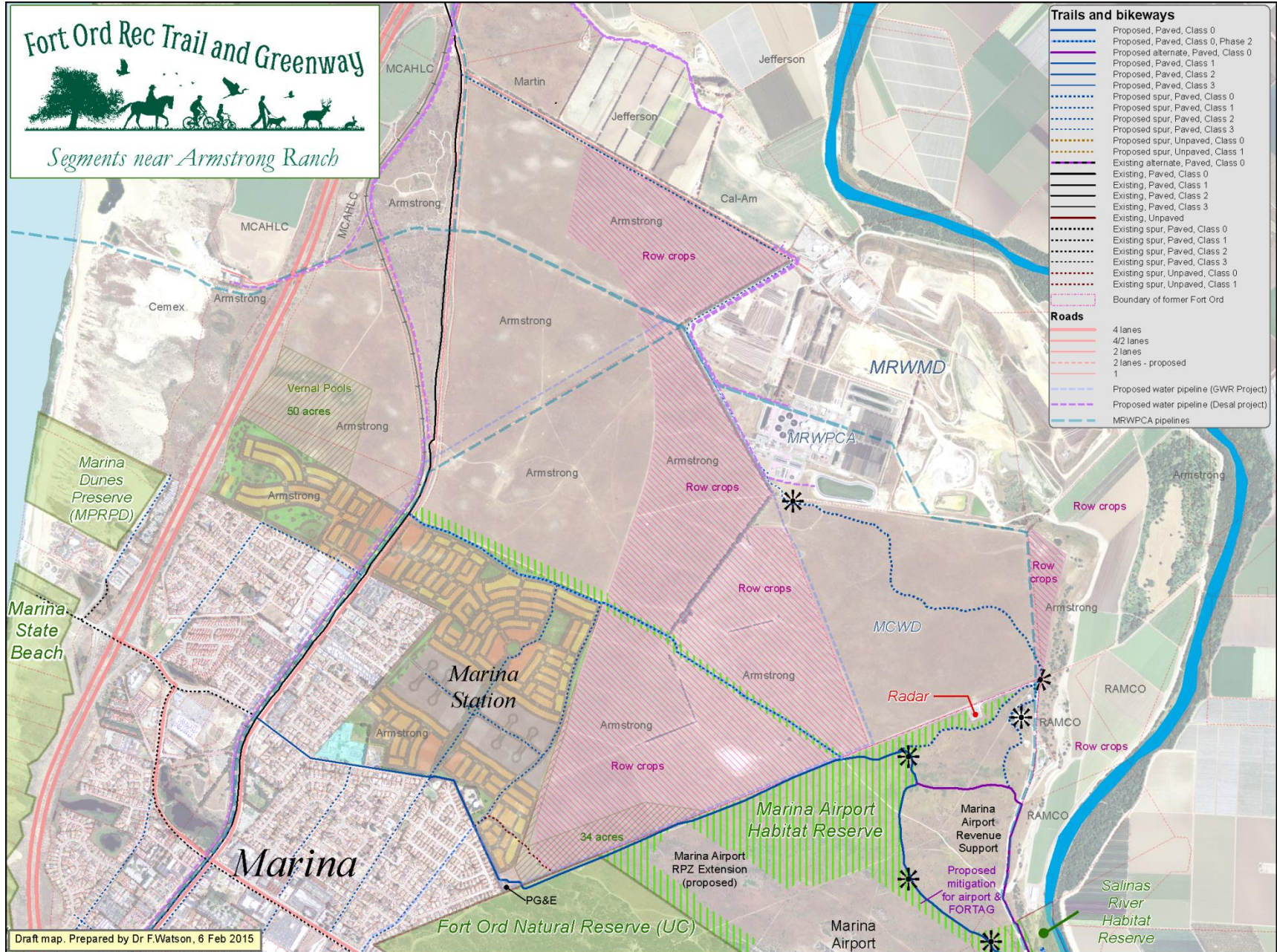
FORTAG – Segments near Salinas River @ Blanco Rd



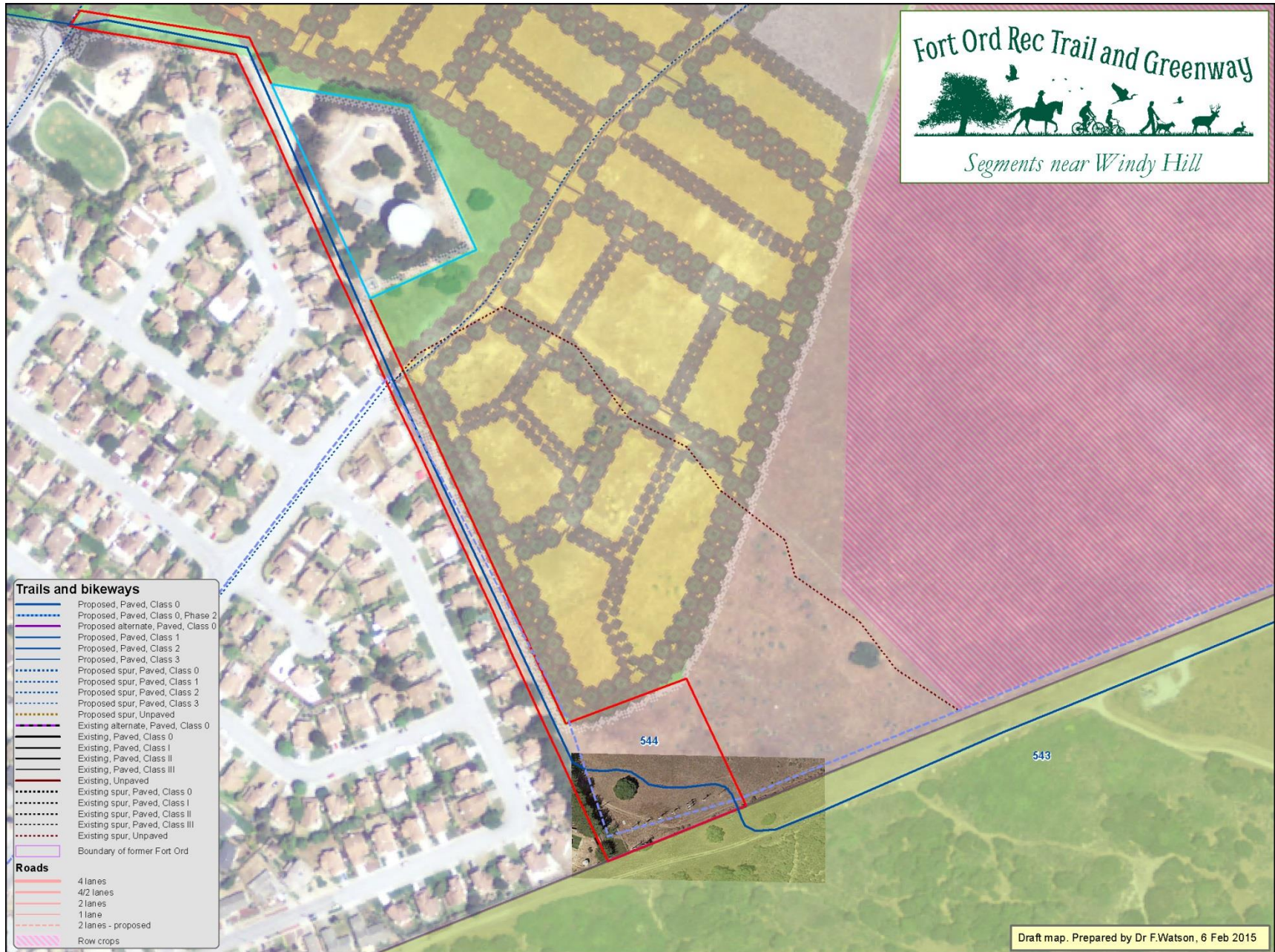
FORTAG – Segments near Marina Airport



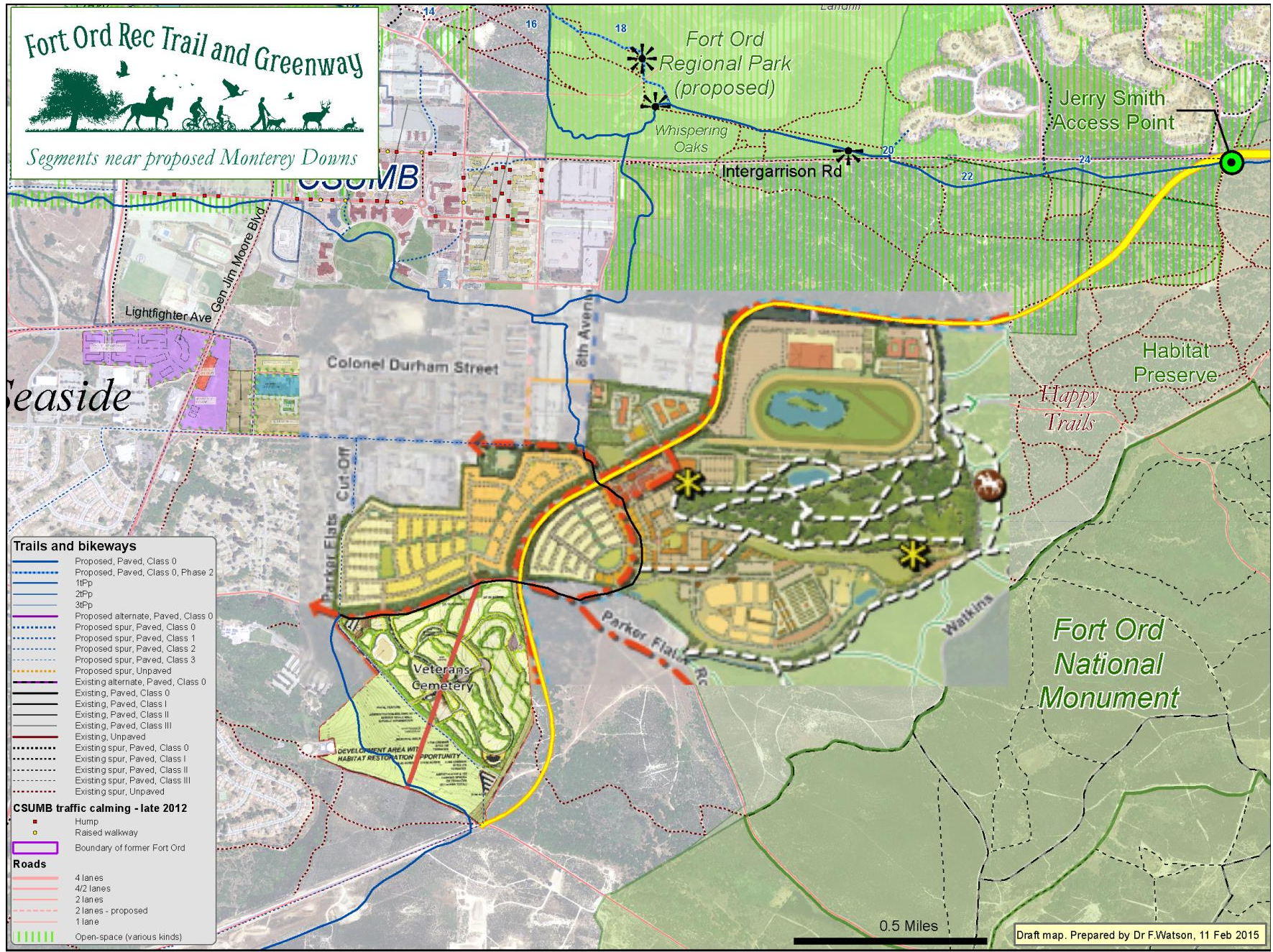
FORTAG – Segments near Armstrong Ranch



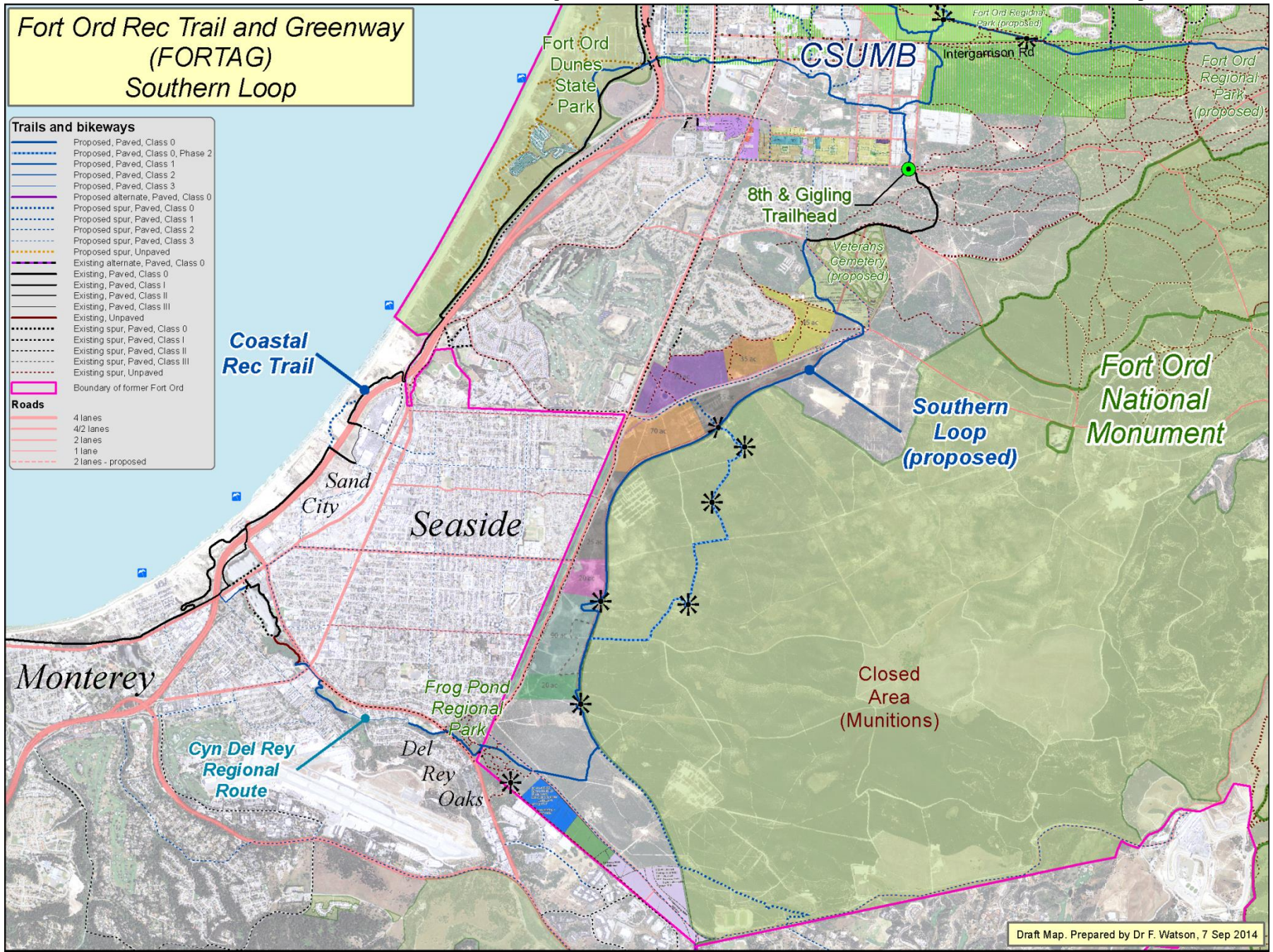
FORTAG – Segments near Windy Hill



FORTAG – Segments near proposed Monterey Downs etc. – One option



FORTAG – southern loop near Seaside & Del Rey Oaks



FORTAG – Segments near Frog Pond Regional Park

Fort Ord Rec Trail and Greenway (FORTAG)

Segments near Frog Pond Regional Park

Trails and bikeways

- Proposed, Paved, Class 0
 - Proposed, Paved, Class 0, Phase 2
 - Proposed, Paved, Class 1
 - Proposed, Paved, Class 2
 - Proposed, Paved, Class 3
 - Proposed alternate, Paved, Class 0
 - Proposed alternate, Paved, Class 0, Phase 2
 - Proposed spur, Paved, Class 0
 - Proposed spur, Paved, Class 1
 - Proposed spur, Paved, Class 2
 - Proposed spur, Paved, Class 3
 - Proposed spur, Unpaved
 - 1sGp
 - Existing alternate, Paved, Class 0
 - Existing, Paved, Class 0
 - Existing, Paved, Class 1
 - Existing, Paved, Class 2
 - Existing, Paved, Class 3
 - Existing, Unpaved
 - Existing spur, Paved, Class 0
 - Existing spur, Paved, Class 1
 - Existing spur, Paved, Class 2
 - Existing spur, Paved, Class 3
 - Existing spur, Unpaved
 - Crosswalk
 - Open-space, Outdoor recreation, Habitat, Associated amenities
 - Municipal boundary
 - Boundary of former Fort Ord
- ### Roads
- 4 lanes
 - 4 1/2 lanes
 - 2 lanes
 - 2 lanes - proposed

031-191-018-000
Zoning: IR-150-D2
GP: Industrial
BRP: Public Facilities/
Institutional
Acreage: 21.7

Under remediation -
Pers in 2015

FORTAG – Segments near Canyon Del Rey

